

1564

Cadastral Sheet I.22.A. 1J 388
2/b

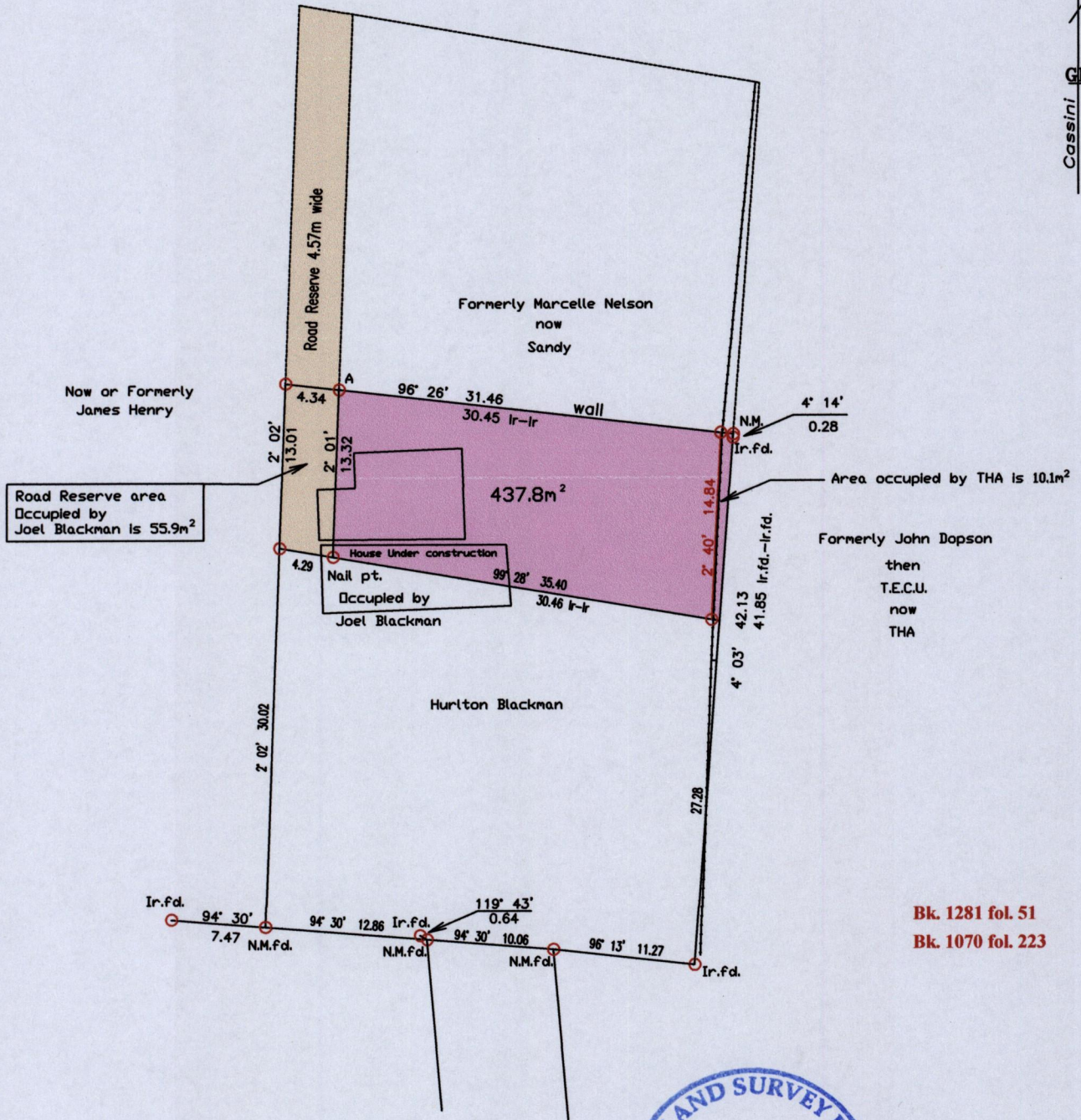
Process ID# 109443

Ward of Tobago

A - 742452mE, 1234196mN
UTM ZONE 20, Naparima (+/- 3m)
Garmin Hand held GPS

Parish of St. Andrew

Reg. Deed 9428 of 1991



— Denotes chain link fence

○ Denotes Iron Found unless otherwise stated


Bearings are Cassini Grid based on Solar Observations

PLAN of a parcel of land coloured pink in the Ward of Tobago


Containing four hundred and thirty seven point eight square metres

Surveyed by me, with due authority, in February and March 2015 for Joel Blackman

Certified correct in accordance with Regulation 25(1) of the Land Surveyors' Regulations 1998



SCALE 1 : 500
Distances are in Metres



Entered on.....

Trinidad and Tobago Land Surveyor 27th April 2015

3