

1564


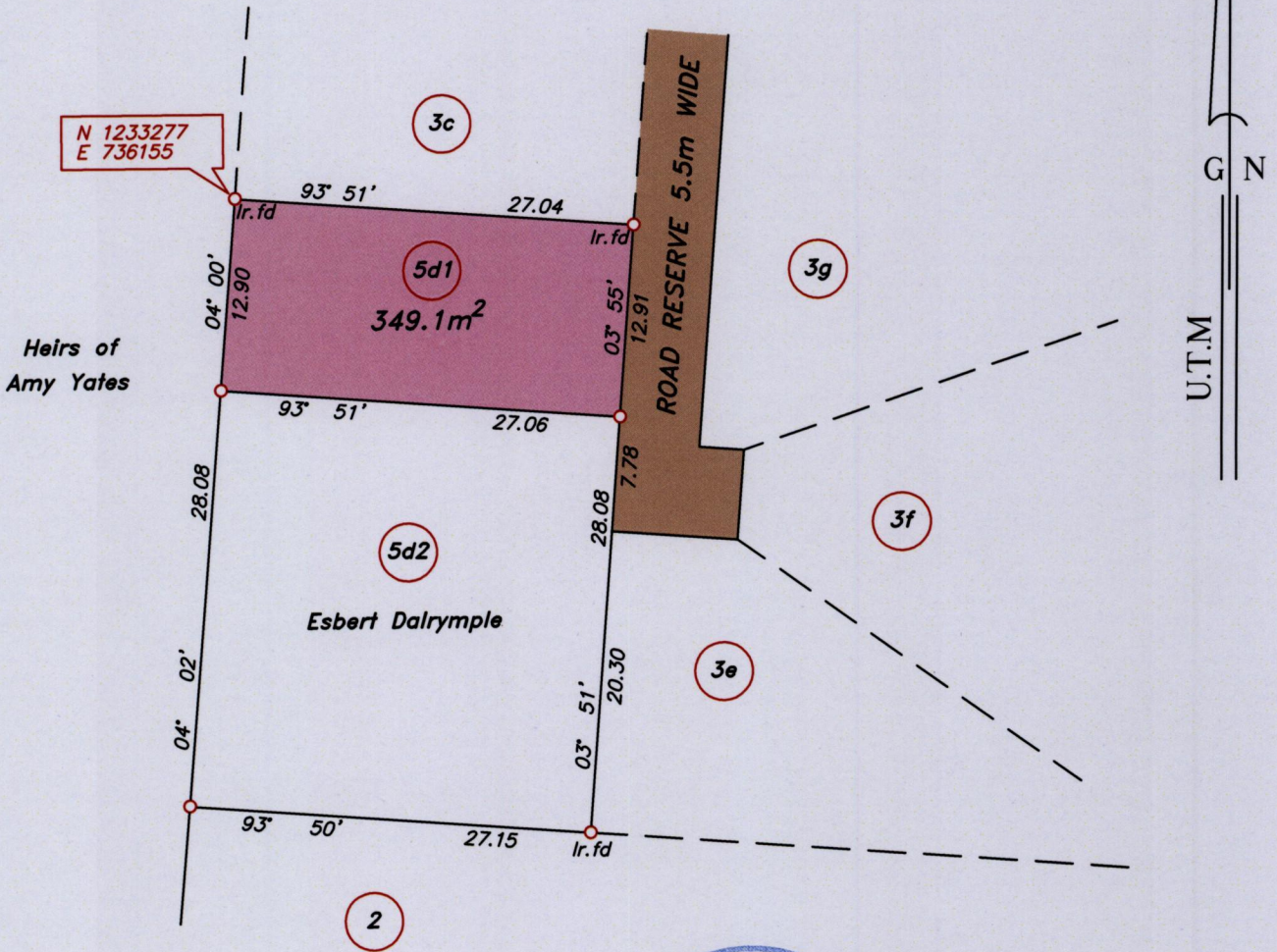

3

U.P.R.N.....

Process ID#109301

Cadastral Sheet 1.21.A ^{1E}/_{5/d/3}
Ward of Tobago
Parish of St. Patrick
CROWN POINT

Vide Bk.984 Fol.97



Note- UTM Zone 20 (WGS 84) Coordinates obtained from hand held GPS receiver
± 5.00m


○ Denotes iron put, except otherwise stated.

SCALE 1:500

Bearings are U.T.M grid based on solar observations

Distances are in metres

PLAN of a parcel of land coloured pink in the Ward of Tobago
Containing three hundred and forty nine point one square metres.
Surveyed by me, with due authority on 5th March 2015 at the request of Harrilal Kissoon
Certified Correct in accordance with Regulation 25 (1) of the Land Surveyors Regulations 1998.



Trinidad & Tobago Land Surveyor.....
Entered: *[Signature]* 17th April 2015.