

1564

Ward of Tobago

23

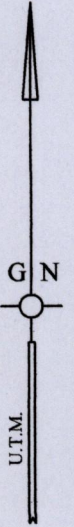
Parish of St. Patrick

Cadastral Sheet (I.14.H) 1.F.
3/d

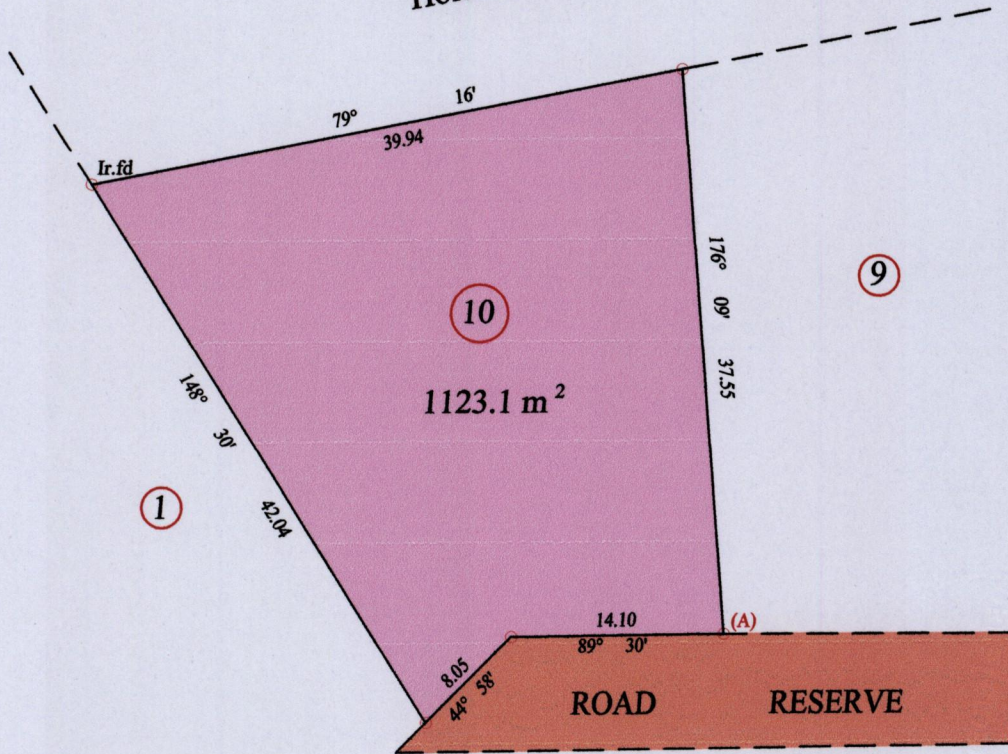
U.P.R.N.

Process LD#109389

Orange Hill Estate



Santarima Holdings Limited



At Station (A)
E 0744476
N 1238199
Reading taken with
Handheld G.P.S.
U.T.M. Zone 20
Naparima
± 10 m.

Vide Plan B. G. 7
Plan F. J. 31

SCALE : 1:500


○ Denotes Iron put except stated otherwise.

PLAN of a Parcel of land coloured pink in the Ward of Tobago

Containing one thousand one hundred and twenty three point one square metres

Surveyed by me, with due authority, in February 2007 for Horace Joseph

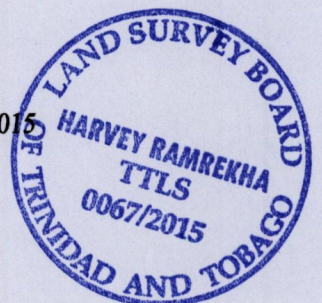
Certified correct in accordance with Regulation 25 (1) of the Land Surveyors' Regulations 1998,



Checked by

Entered on

Trinidad & Tobago Land Surveyor 16.04.2015



36P