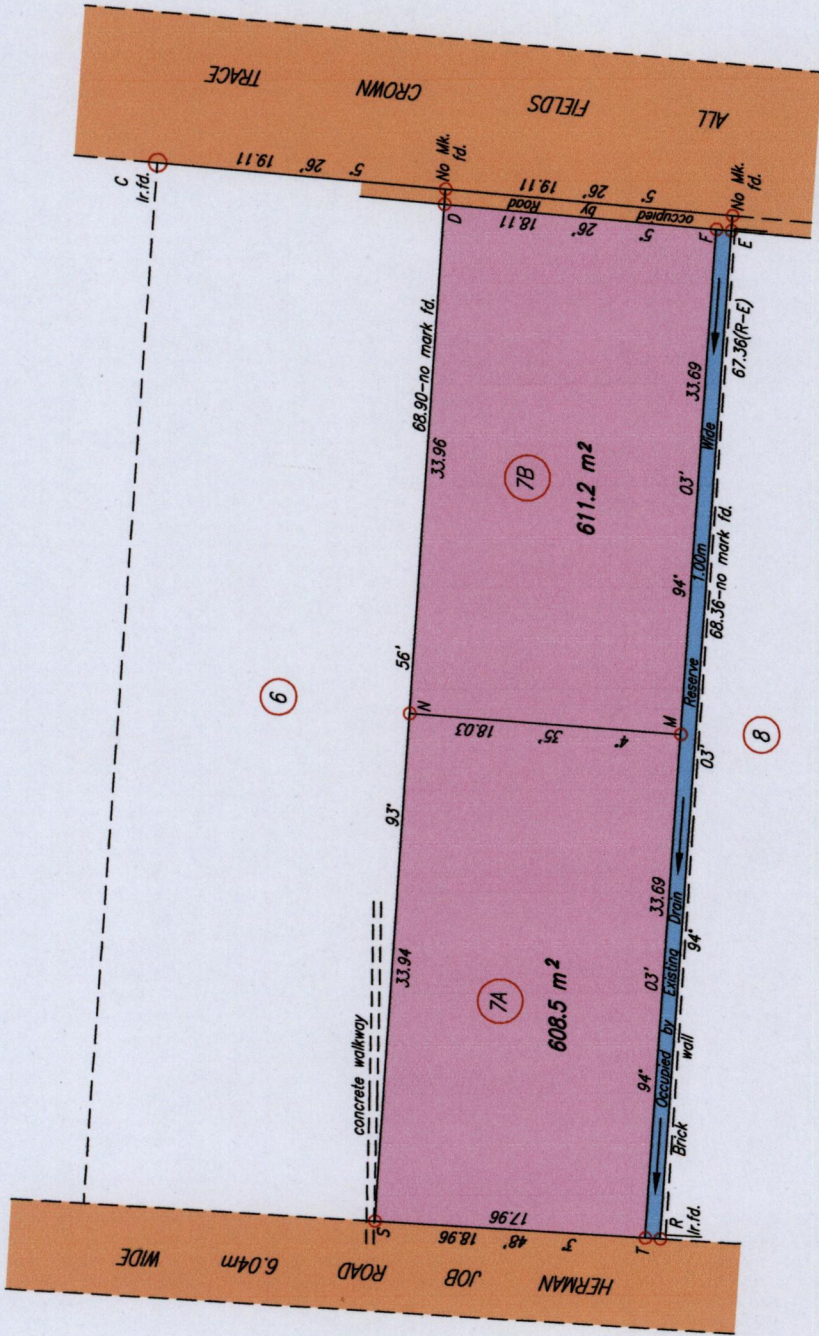
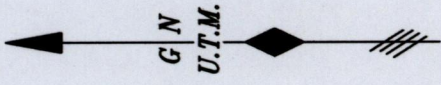


1564

191

**LOWLANDS**



See Plan C.J. 50

SCALE 1:500

Distances are in METRES

○ Denotes Iron put except where otherwise stated

Bearings are U.T.M. Grid based on Solar Observations

PLAN of 2 Parcels of land coloured pink in the Ward of Tobago


Containing together one thousand two hundred and nineteen point seven square metres

Surveyed by me, with due authority, in December 2014 for Caribbean Estates Ltd.

Certified Correct in accordance with Regulation 25 (1) of The Land Surveyors Regulations 1998,

Entered

*[Handwritten signature]*



Coordinates of F (Irr.pt) (0742753mE 1234613mN)  
U.T.M. Napanima (-/+4.00m)  
G.P.S. Direct observation using handheld receiver