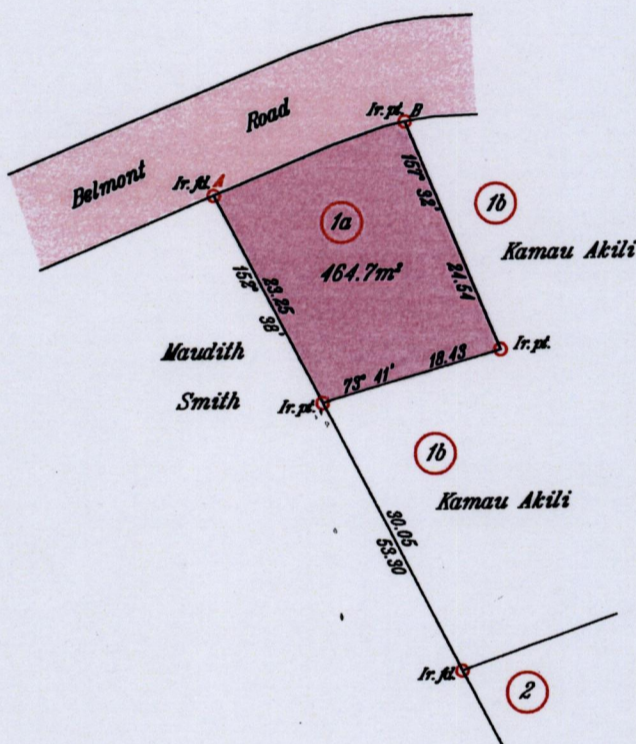



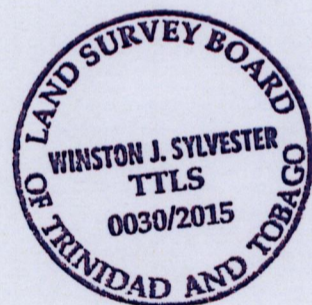
1564

Process ID# 111431

Mason Hall



A-B=69°13' 20.36



Coordinates of A (0750232mE 1240462mN)
 U.T.M. Naparima (-+4.00m)
 G.P.S. Direct observation using handheld receiver


○ Denotes Iron put except where otherwise stated
 Bearings are U.T.M. Grid based on Solar Observations

SCALE 1:750

Distances are in METRES

PLAN of a Parcel of land coloured pink in the Ward of Tobago
 Containing Four Hundred and Sixty Four point Seven square metres
 Surveyed by me, with due authority, in June 2015 for Kamau Akili

Certified Correct in accordance with Regulation 25 (1) of The Land Surveyors Regulations 1998,



[Signature]TTLS

Trinidad & Tobago Land Surveyor .. 28..6..... 2015