

1564

1836

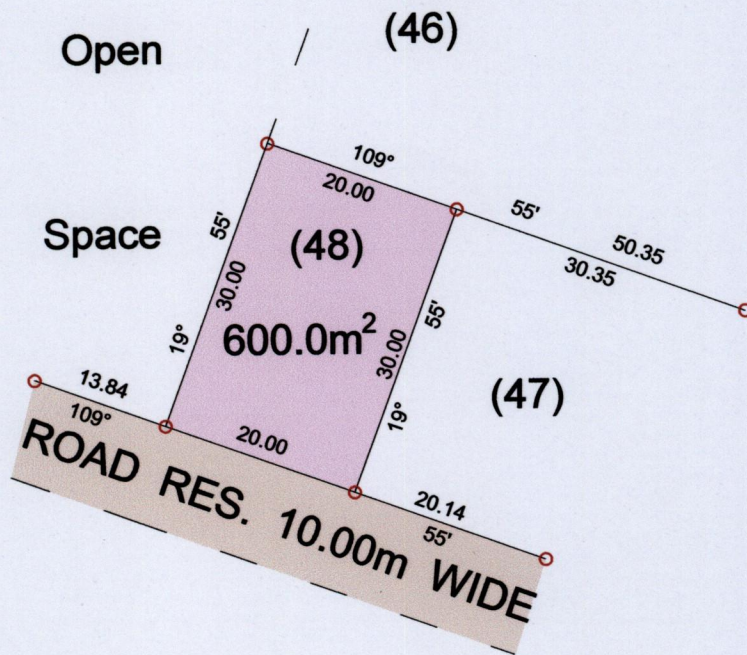
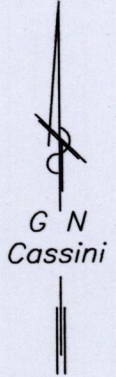
1C

Cadastral Sheet 2/d 1.12.N.

Ward of Tobago.

Parish of St. David.

Process LD# 111422




SCALE 1:750
Distances are in METRES

○ Denotes Iron put unless otherwise stated
Bearings are Cassini Grid based on Solar observations

PLAN of a Parcel of land coloured pink in the Ward of Tobago.
Containing six hundred point zero square metres.
Surveyed by me, with due authority, in Sep. 2013 for
Certified correct in accordance with Regulation 25 (1) of the
Land Surveyors' Regulations 1998,

Entered

T.T.L.S.



Trinidad & Tobago Land Surveyor 21-7-2015