

1564

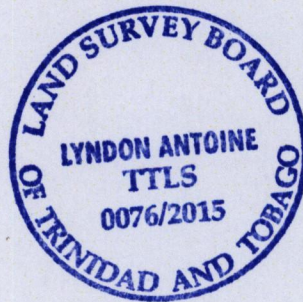
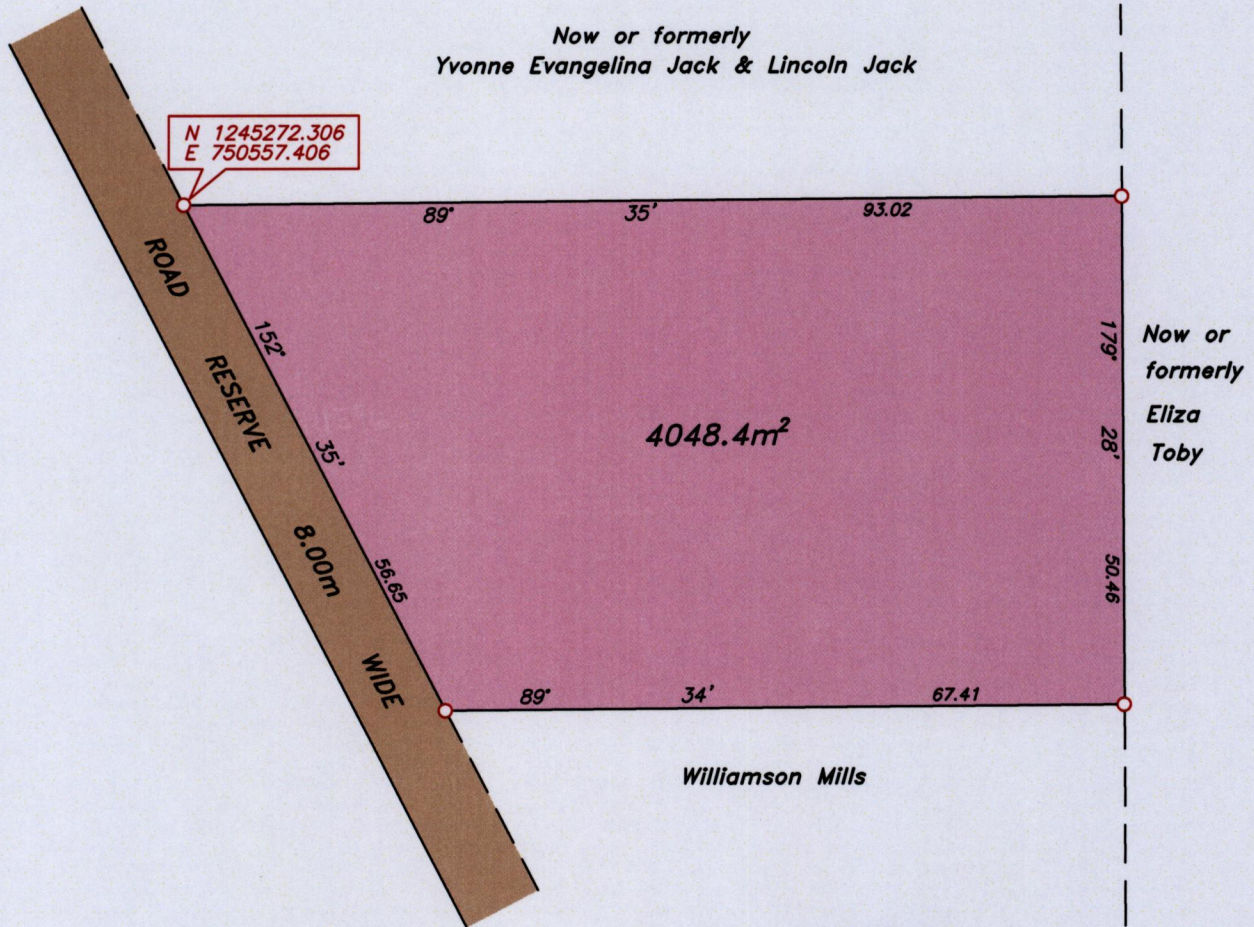

1834

U.P.R.N.....

Process ID# 111419

Cadastral Sheet 1.13.E
Ward of Tobago
Parish of St. Patrick
RUNNEMEDE

Vide Bk.531 Fol.190



Note- UTM Zone 20 (WGS 84) Coordinates obtained from hand held GPS receiver
± 5.00m

○ Denotes iron found, except otherwise stated.

SCALE 1:750

Bearings are U.T.M grid based on solar observations


Distances are in metres

PLAN of a parcel of land coloured pink in the Ward of Tobago
Containing four thousand and forty eight point four square metres.

Surveyed by me, with due authority on 11th June 2015 for Dexter James

Certified Correct in accordance with Regulation 25 (1) of the Land Surveyors Regulations 1998.

Entered



Trinidad & Tobago Land Surveyor.....*[Signature]*.....2015.