

1564

1833

U.P.R.N.....

Process ID#111396

Vide Bk. 1027 Fol. 132



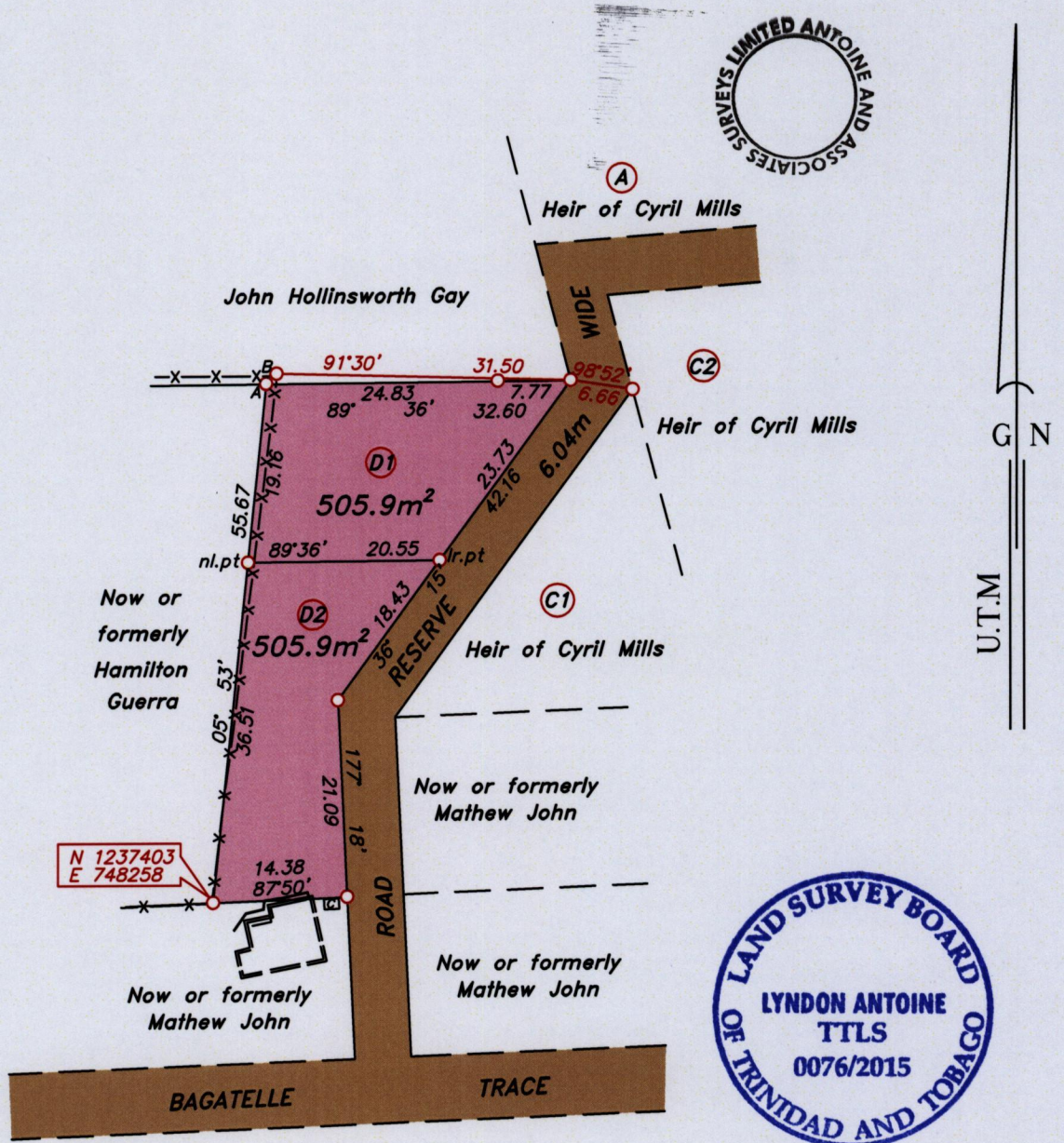
Vide Bk. 1027 Fol. 133

Cadastral Sheet 1.17.L $\frac{2G}{4/c/1}$

Ward of Tobago

Parish of St. Andrew

BAGATELLE



C-Cesspit Tank

x-x-x-
Wire fence

LEGEND

LINE	BEARING	DISTANCE
A-B	46°34'	1.53

Note- UTM Zone 20 (WGS 84) Coordinates obtained from hand held GPS receiver

± 5.00m

○ Denotes iron found, except otherwise stated.

SCALE 1:750

Bearings are U.T.M grid based on solar observations


Distances are in metres

PLAN of 2 parcels of land coloured pink in the Ward of Tobago Containing together one thousand and eleven point eight square metres.

Surveyed by me, with due authority on 15th July 2015 at the request of Earl Mills

Certified Correct in accordance with Regulation 25 (1) of the Land Surveyors Regulations 1998.

Entered



.....
L. Antoine
 15th July2015.