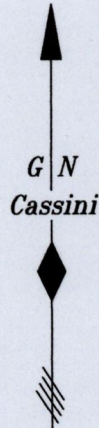
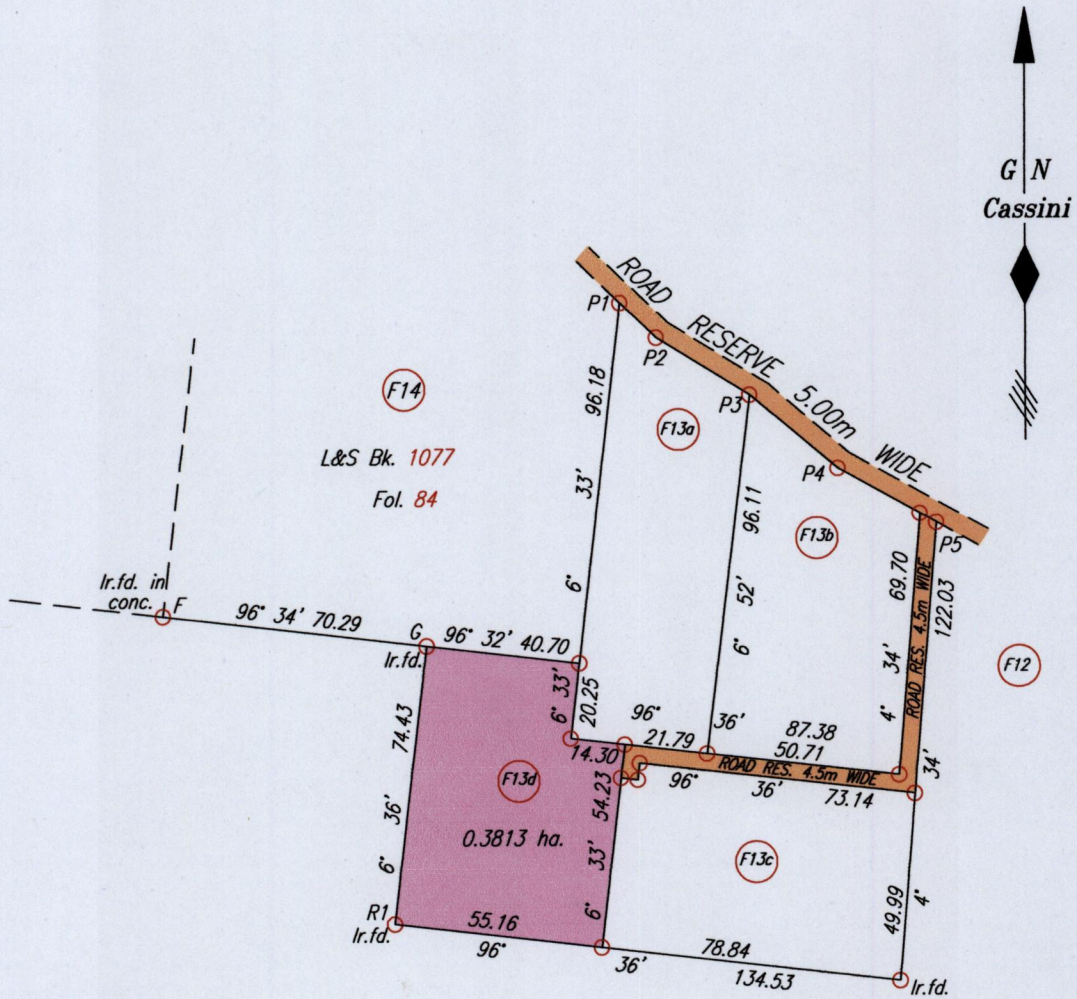


1564

183


Process ID# 109372

Cadastral Sheet I.17.H 2G
Ward of Tobago 4/b
Parish of St. George



LEGEND

From	To	Bearing	Distance
P1	P2	133° 56'	13.29
P2	P3	121° 36'	29.03
P3	P4	130° 14'	30.42
P4	P5	119° 26'	29.71
P5	S	4° 34'	3.63



Coordinates of P1 (I.r.pt.): 0749488mE, 1237745mN
 U.T.M. 20 WGS 84 (+/- 7.00m)
 G.P.S. Direct Observation using handheld receiver

See: 1627 : 196

SCALE 1:2000

Distances are in METRES

- Denotes Iron put except where otherwise stated
- Bearings are Cassini Grid based on Solar Observations


PLAN of a Parcel of land coloured pink in the Ward of Tobago

Containing zero point three eight one three hectares

Surveyed by me, with due authority, in February 2015 for Rehanna Ramsahai

Certified Correct in accordance with Regulation 25 (1) of The Land Surveyors Regulations 1998,

Entered:



[Signature] TTLS

Trinidad & Tobago Land Surveyor *10th April* 2015