

1564


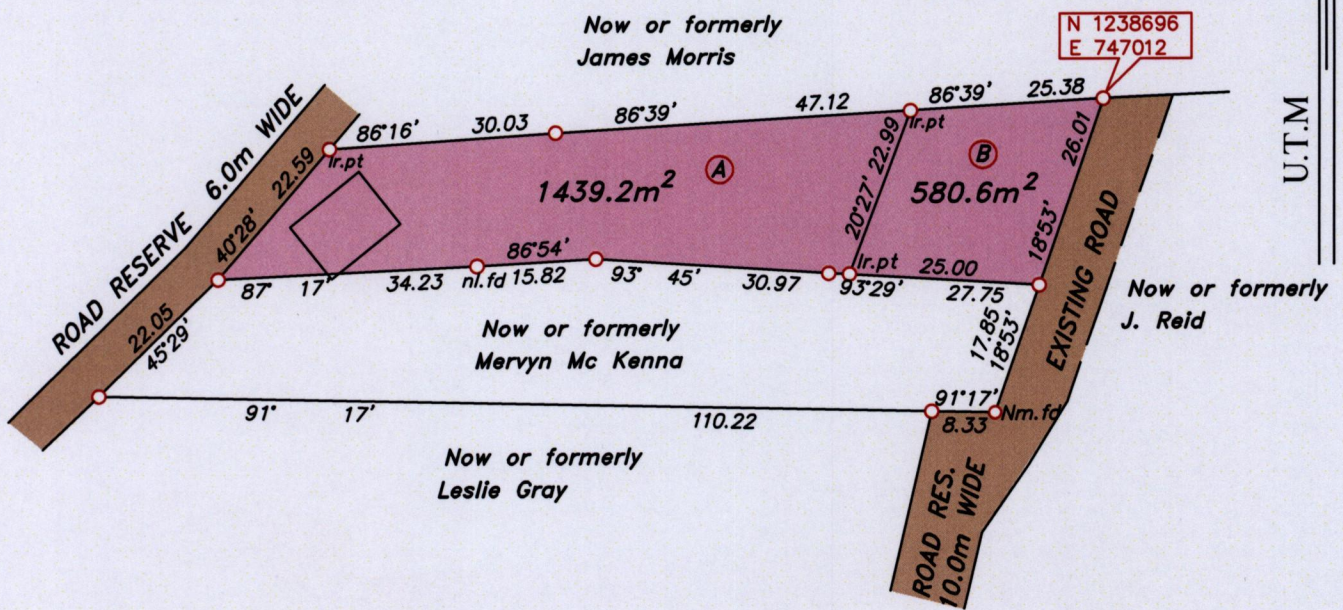
179

U.P.R.N.....

Cadastral Sheet 1.17.G ^{2G}/_{3/b/1}
Ward of Tobago
Parish of St. Andrew
MT PELIER

Process ID# 111388

Vide Plan F.B 25



Note- UTM Zone 20 (WGS 84) Coordinates obtained from hand held GPS receiver
± 5.00m


○ Denotes iron found, except otherwise stated.

SCALE 1:1000

Bearings are U.T.M grid based on solar observations

Distances are in metres

PLAN of 2 Parcels of land coloured pink in the Ward of Tobago
Containing together two thousand and nineteen point eight square metres.
Surveyed by me, with due authority on 3rd July 2015 for Junior Cort
Certified Correct in accordance with Regulation 25 (1) of the Land Surveyors Regulations 1998.



Entered

L. Antoine
30th July 2015
Trinidad & Tobago Land Surveyor.....2015