

1564


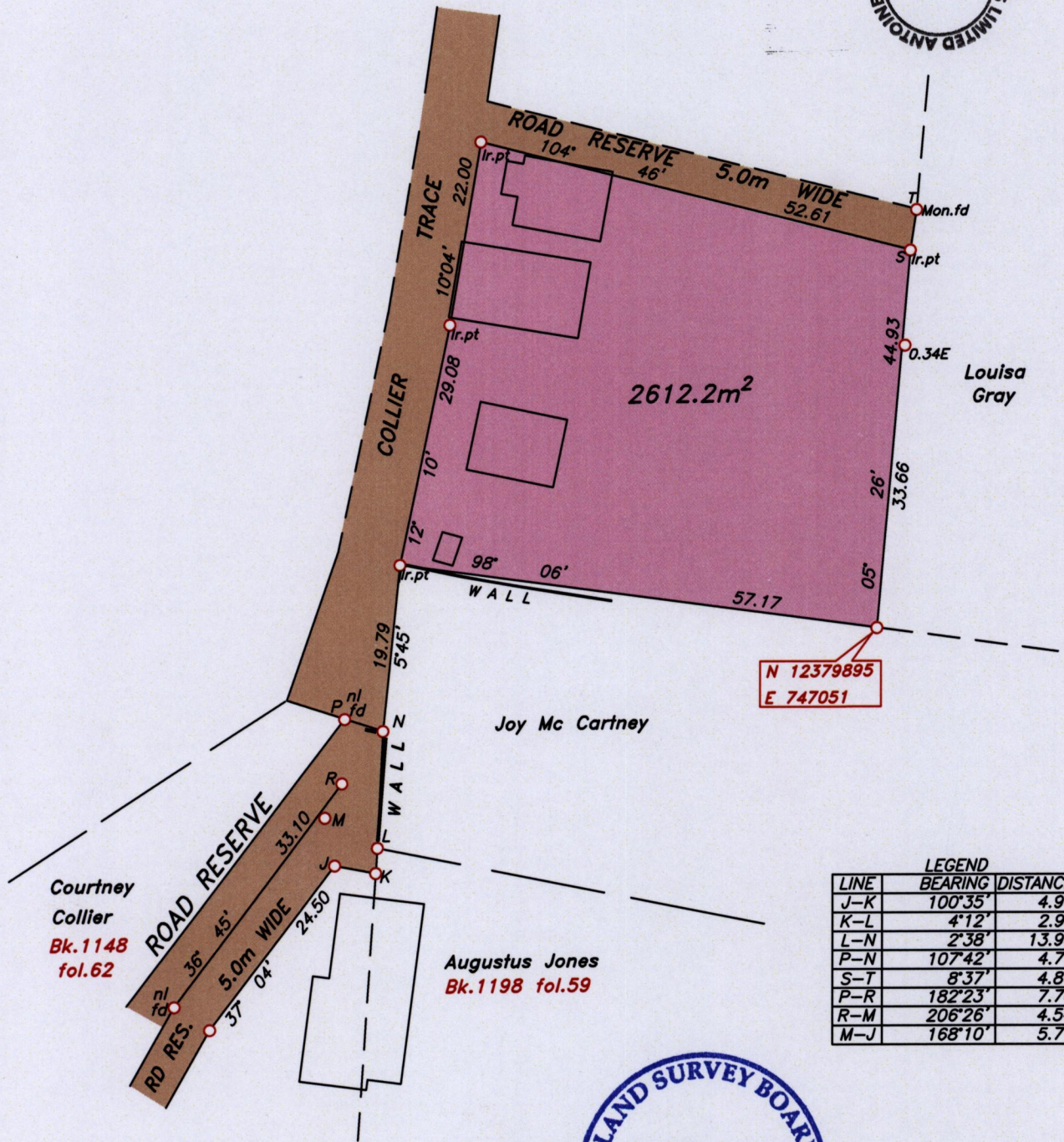

1783

U.P.R.N.....

Process ID #111385


Vide Bk.726 Fol.138

Cadastral Sheet 1.17.K ^{2G}/_{3/b/3}
Ward of Tobago
Parish of St. Andrew
GLEN ROAD



N 12379895
E 747051

| LEGEND | | |
|--------|---------|----------|
| LINE | BEARING | DISTANCE |
| J-K | 100°35' | 4.96 |
| K-L | 4°12' | 2.99 |
| L-N | 2°38' | 13.90 |
| P-N | 107°42' | 4.77 |
| S-T | 8°37' | 4.86 |
| P-R | 182°23' | 7.70 |
| R-M | 206°26' | 4.54 |
| M-J | 168°10' | 5.77 |



Note- UTM Zone 20 (WGS 84) Coordinates obtained from hand held GPS receiver
± 5.00m


○ Denotes iron put, except otherwise stated.

Bearings are U.T.M grid based on solar observations

Distances are in metres

SCALE 1:750

PLAN of a parcel of land coloured pink in the Ward of Tobago
Containing two thousand six hundred and twelve point two square metres.
Surveyed by me, with due authority on 22nd June 2015 for Wayne Bhutan
Certified Correct in accordance with Regulation 25 (1) of the Land Surveyors Regulations 1998.



.....
25th July2015.