

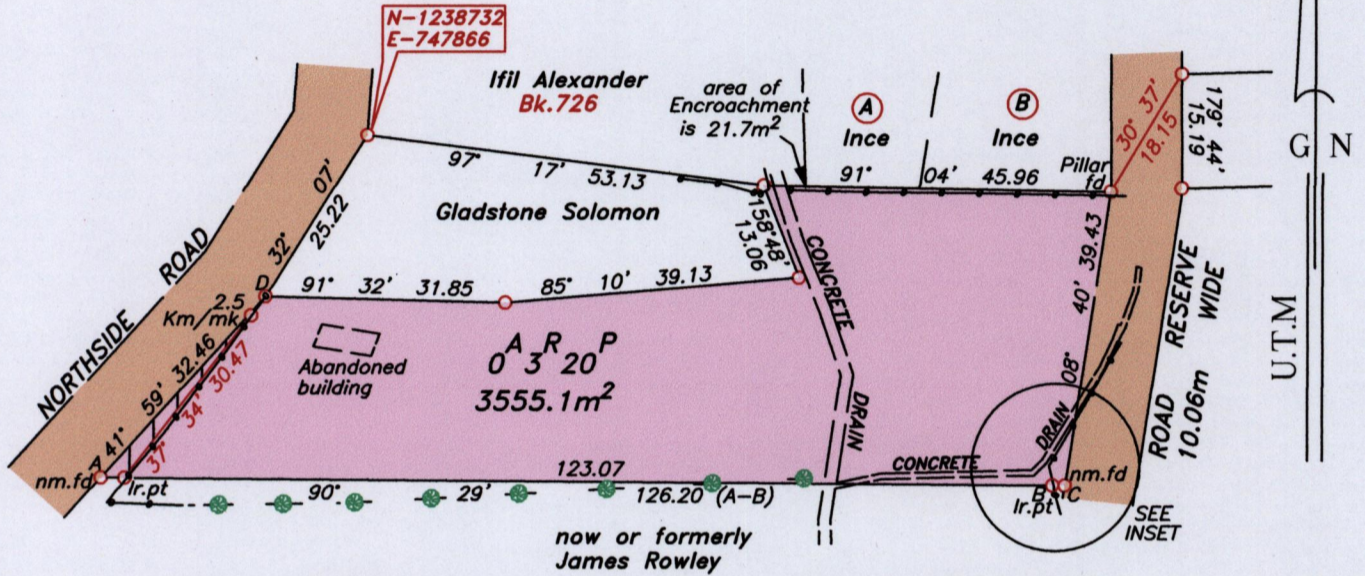
U.P.R.N.....

Cadastral Sheet I.17.G. 2G/3/b/2
Ward of Tobago
Parish of St. Andrew

Process ID# 111363

GOVERNMENT HOUSE ROAD

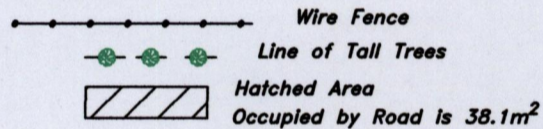
Vide Bk.726 fol.133



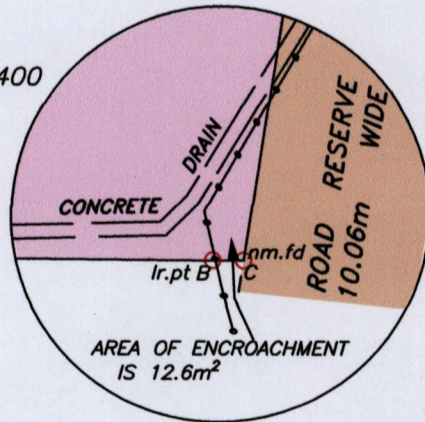
LEGEND

LINE	BEARING	DISTANCE
B-C	90° 29'	1.63
D-Km/mk	216° 37'	3.16

Km/mk-Kilometer mark



INSET SCALE: 1:400



Note- UTM Zone 20 (WGS 84) Coordinates obtained from hand held GPS receiver
± 5.00m

○ Denotes iron found, except otherwise stated.


SCALE 1:1000

Bearings are U.T.M grid based on solar observations

Distances are in metres

PLAN of a parcel of land coloured pink in the Ward of Tobago
 Containing three thousand five hundred and fifty five point one square metres.
 Surveyed by me, with due authority on 9th July 2015 at the request of Christo Gift.
 Certified Correct in accordance with Regulation 25 (1) of the Land Surveyors Regulations 1998.

Entered



Seymore Alfred
 Land Surveyor
 9th July 2015