

1564

171

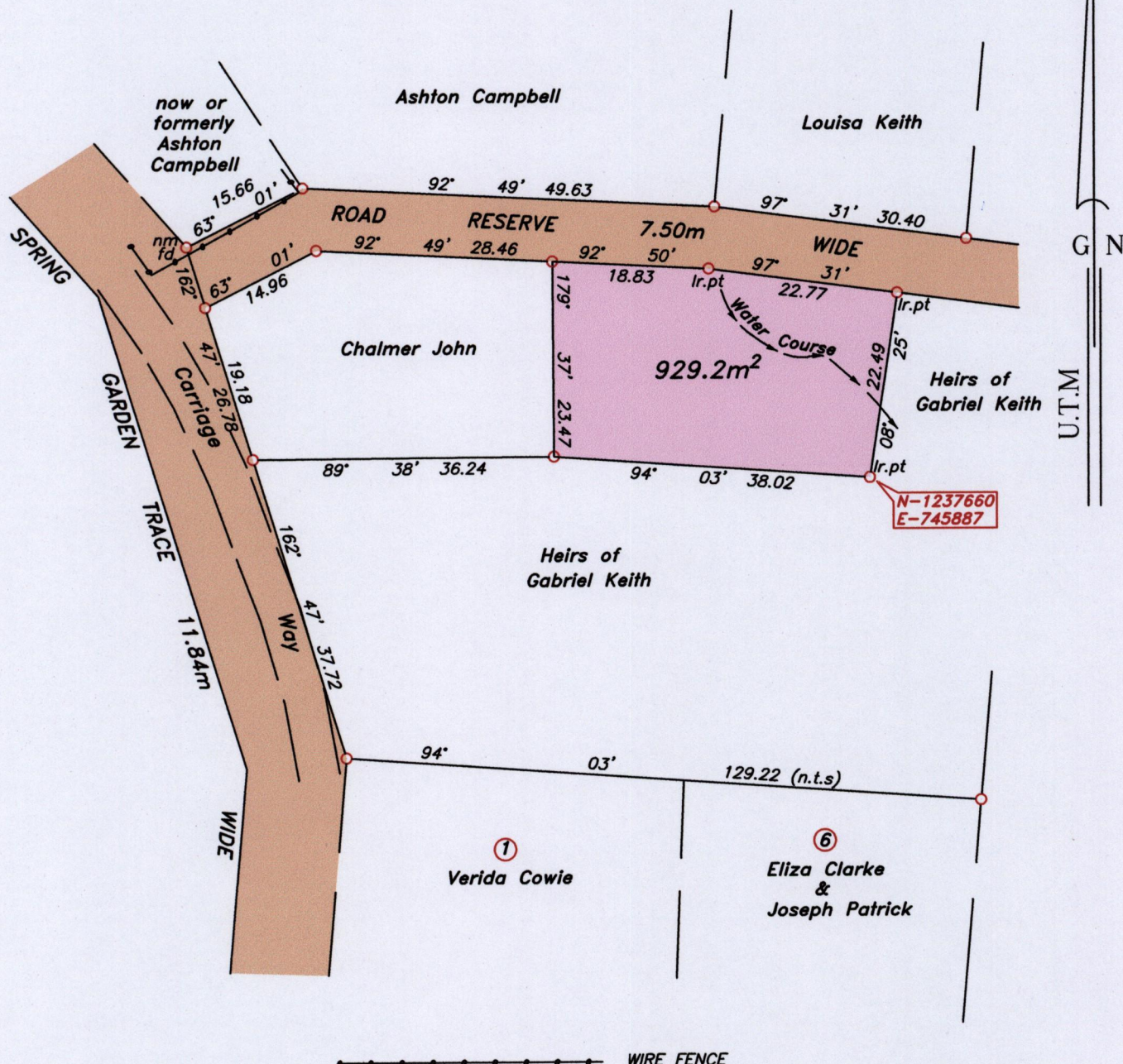
U.P.R.N.....

Process SD# 111358

Cadastral Sheet 1.17.J <sup>2G</sup>/<sub>3/c/1</sub>  
Ward of Tobago  
Parish of St. Andrew  
ORANGE HILL

Vide Bk.1049 fol.107


DEED #2392/1990



Note- UTM Zone 20 (WGS 84) Coordinates obtained from hand held GPS receiver ± 5.00m

○ Denotes iron found, except otherwise stated.

Bearings are U.T.M grid based on solar observations




SCALE 1:750

Distances are in metres

PLAN of a parcel of land coloured pink in the Ward of Tobago  
 Containing nine hundred and twenty nine point two square metres.  
 Surveyed by me, with due authority on 22nd June 2015 for Chalmer John  
 Certified Correct in accordance with Regulation 25 (1) of the Land Surveyors Regulations 1998.

Entered



.....  
 Seymour Alfred  
 Land Surveyor.....2015.