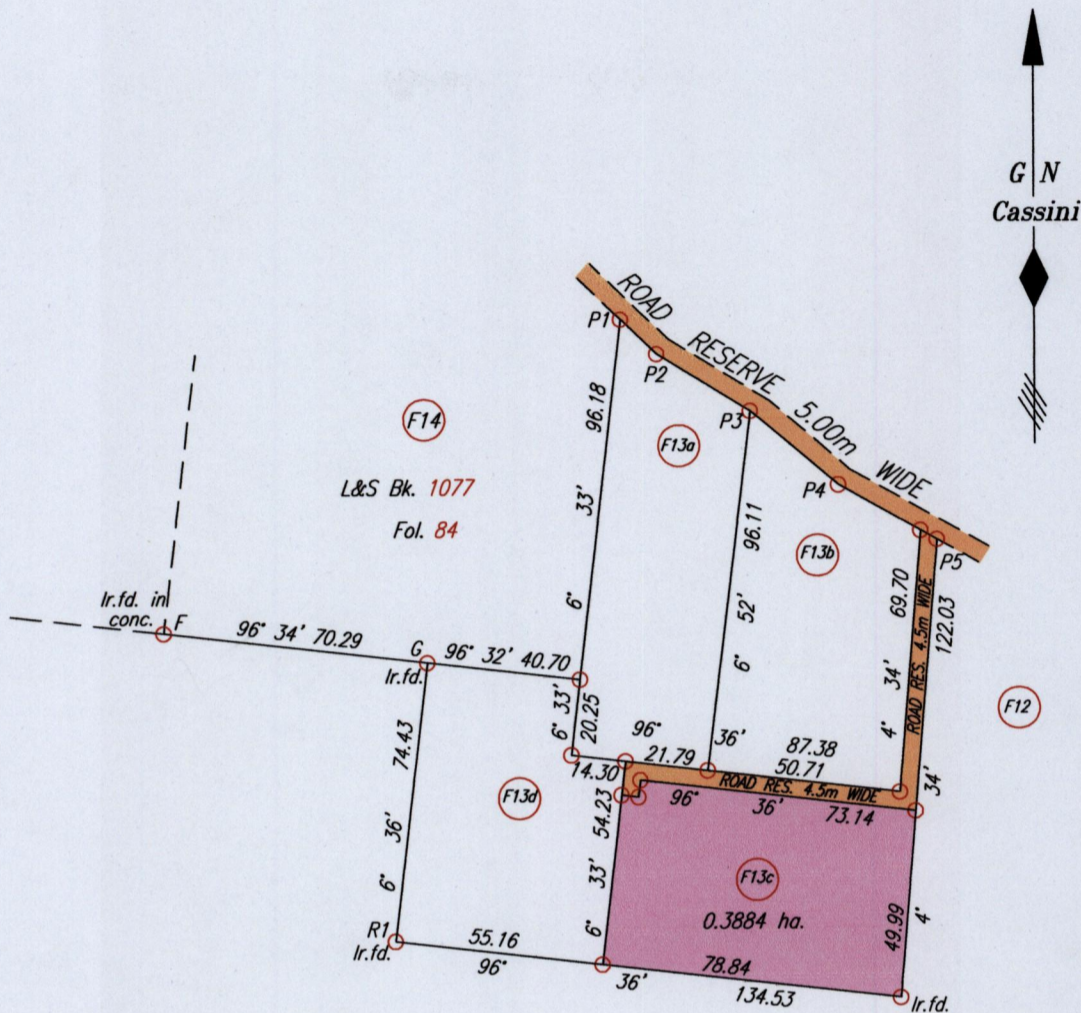


1564

17


Process ID#109368

Cadastral Sheet I.17.H 2G
Ward of Tobago 4/b
Parish of St. George



LEGEND

From	To	Bearing	Distance
P1	P2	133° 56'	13.29
P2	P3	121° 36'	29.03
P3	P4	130° 14'	30.42
P4	P5	119° 26'	29.71
P5	S	4° 34'	3.63



Coordinates of P1 (lr.pt.): 0749488mE, 1237745mN
 U.T.M. 20 WGS 84 (+/- 7.00m)
 G.P.S. Direct Observation using handheld receiver

see 1627:196

SCALE 1:2000

Distances are in METRES

○ Denotes Iron put except where otherwise stated

Bearings are Cassini Grid based on Solar Observations


PLAN of a Parcel of land coloured pink in the Ward of Tobago

Containing zero point three eight eight four hectares

Surveyed by me, with due authority, in February 2015 for Rehanna Ramsahai

Certified Correct in accordance with Regulation 25 (1) of The Land Surveyors Regulations 1998,

Entered



[Handwritten Signature]
TTLS

Trinidad & Tobago Land Surveyor

10th April 2015