

1564

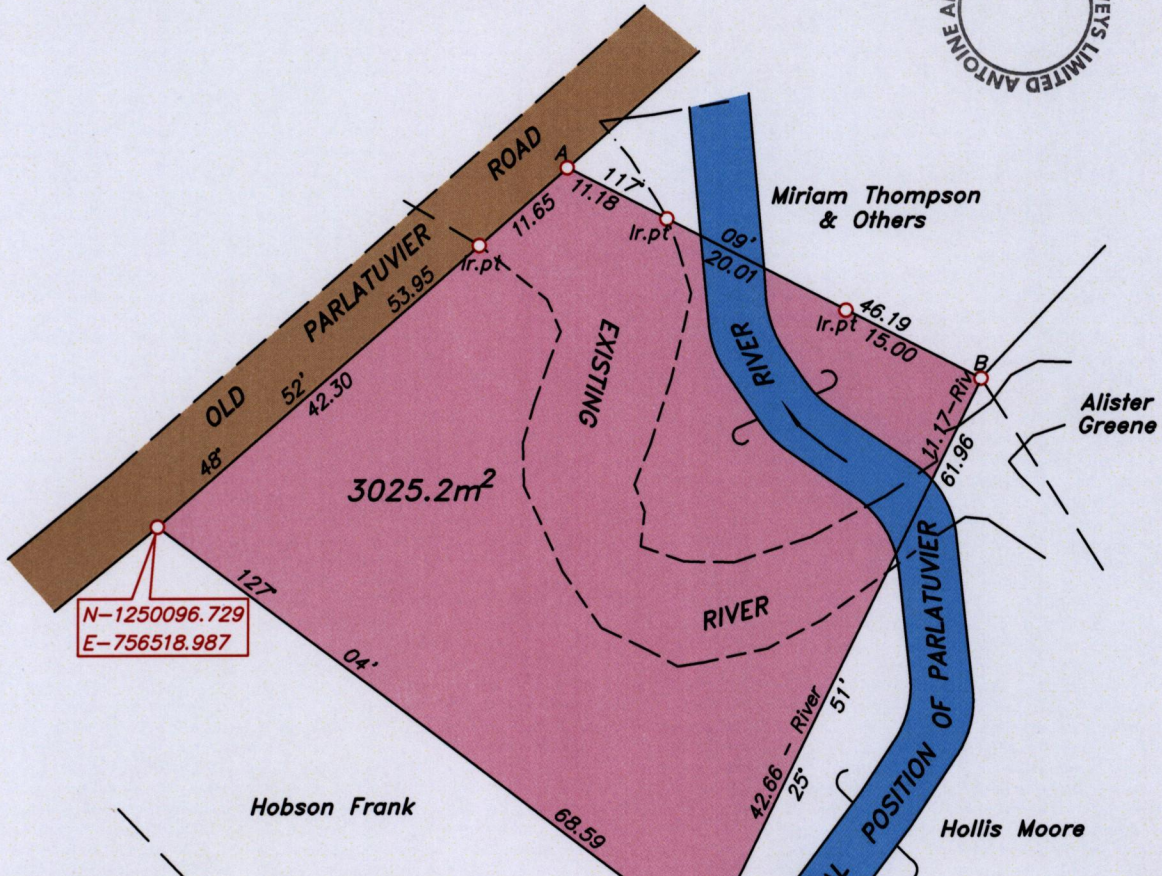

169

U.P.R.N.....

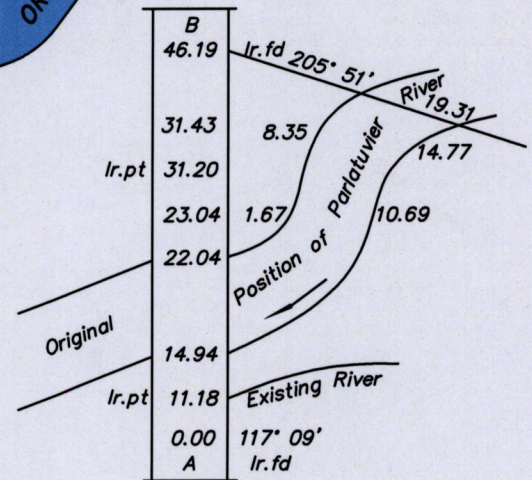
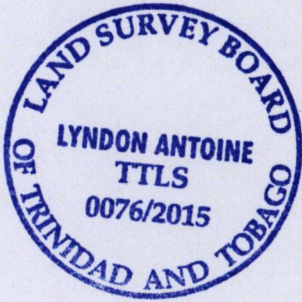

Process *ED#111353*

Vide S.O No. 48/1966
Plan X.D 81

Cadastral Sheet 1.8.L
Ward of Tobago
Parish of St. John
PARLATUVIER



N-1250096.729
E-756518.987



Note- UTM Zone 20 (WGS 84) Coordinates obtained from hand held GPS receiver
± 5.00m


○ Denotes iron found, except otherwise stated.

SCALE 1:750

Bearings are U.T.M grid based on solar observations

Distances are in metres

PLAN of a parcel of land coloured pink in the Ward of Tobago
Containing three thousand and twenty five point two square metres.
Surveyed by me, with due authority on 25th June 2015 at the request of Agnes Gibson
Certified Correct in accordance with Regulation 25 (1) of the Land Surveyors Regulations 1998.



L. Antoine
.....
8th July
.....2015.