

1564

163

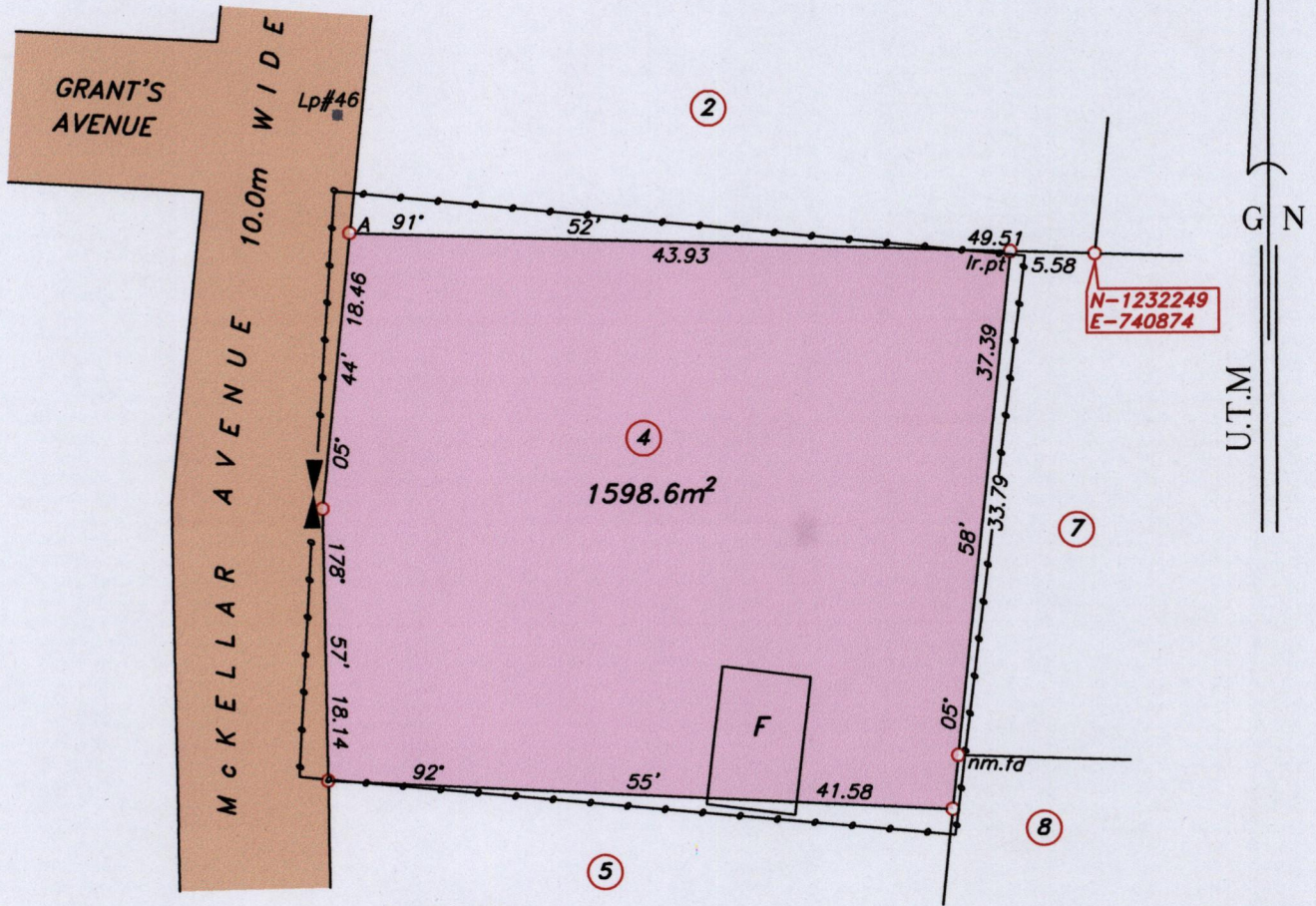
163

U.P.R.N.....

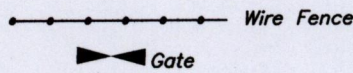
Process LDA 11136

Cadastral Sheet 1.21.A ^{1J}/_{2/c}
Ward of Tobago
Parish of St. Patrick
NEW COVE ESTATE

REDEFINITION PLAN



F - Foundation
Lp - Light Pole
A - Lp 354° 18' 7.89



Note- UTM Zone 20 (WGS 84) Coordinates obtained from hand held GPS receiver
± 5.00m

○ Denotes iron found, except otherwise stated.

SCALE 1:500


Bearings are U.T.M grid based on solar observations

Distances are in metres

PLAN of a parcel of land coloured pink in the Ward of Tobago
Containing one thousand five hundred and ninety eight point six square metres.
Surveyed by me, with due authority on 5th July 2015 for Irvin Barrow.

Certified Correct in accordance with Regulation 25 (1) of the Land Surveyors Regulations 1998.

Entered



Seymore Alfred
Trinidad & Tobago Land Surveyor.....2015.
File Name: C:\SURVEYS\SURVEYS FOR 2015\IRVIN BARROW\I BARROW.DWG