

1564

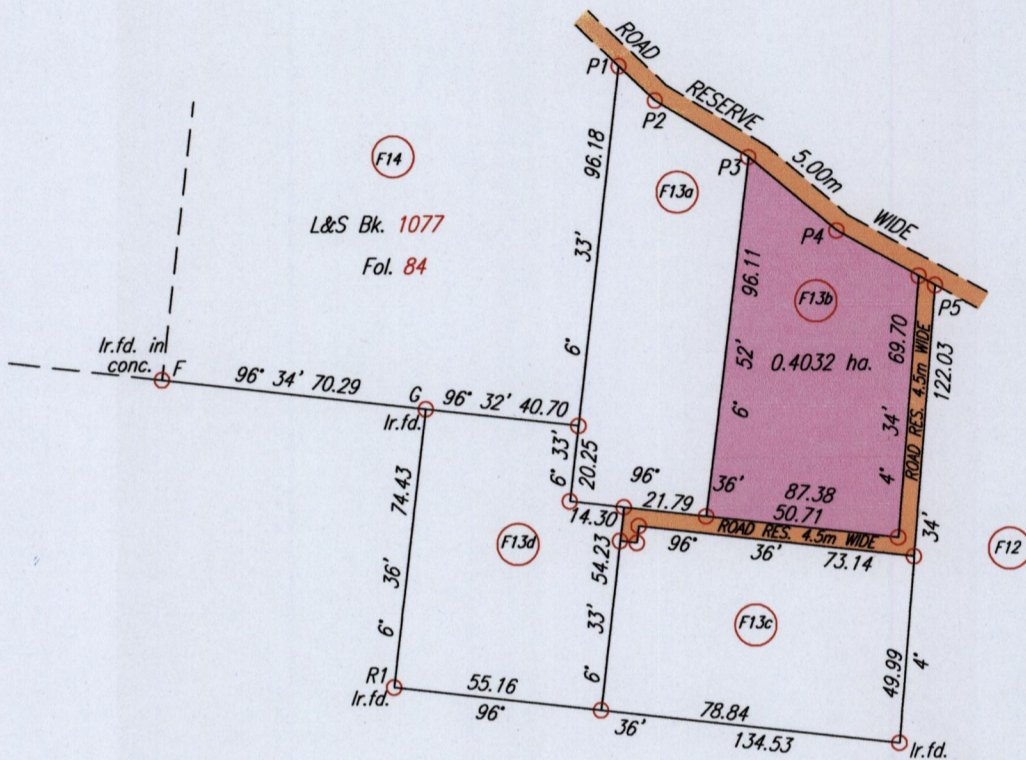
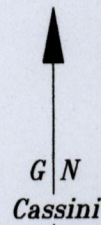
16

Cadastral Sheet I.17.H 2G

Ward of Tobago


Parish of St. George

Process ID# 109361



LEGEND

| From | To | Bearing | Distance |
|------|----|----------|----------|
| P1 | P2 | 133° 56' | 13.29 |
| P2 | P3 | 121° 36' | 29.03 |
| P3 | P4 | 130° 14' | 30.42 |
| P4 | P5 | 119° 26' | 29.71 |
| P5 | S | 4° 34' | 3.63 |



Coordinates of P1 (Ir.pt.): 0749488mE, 1237745mN

U.T.M. 20 WGS 84 (+/- 7.00m)

G.P.S. Direct Observation using handheld receiver

See 1627:196

SCALE 1:2000

Distances are in METRES

○ Denotes Iron put except where otherwise stated

Bearings are Cassini Grid based on Solar Observations


PLAN of a Parcel of land coloured pink in the Ward of Tobago

Containing zero point four zero three two hectares

Surveyed by me, with due authority, in February 2015 for Rehanna Ramsahai

Certified Correct in accordance with Regulation 25 (1) of The Land Surveyors Regulations 1998,

Entered



[Signature] TTLS

Trinidad & Tobago Land Surveyor 10th April 2015