

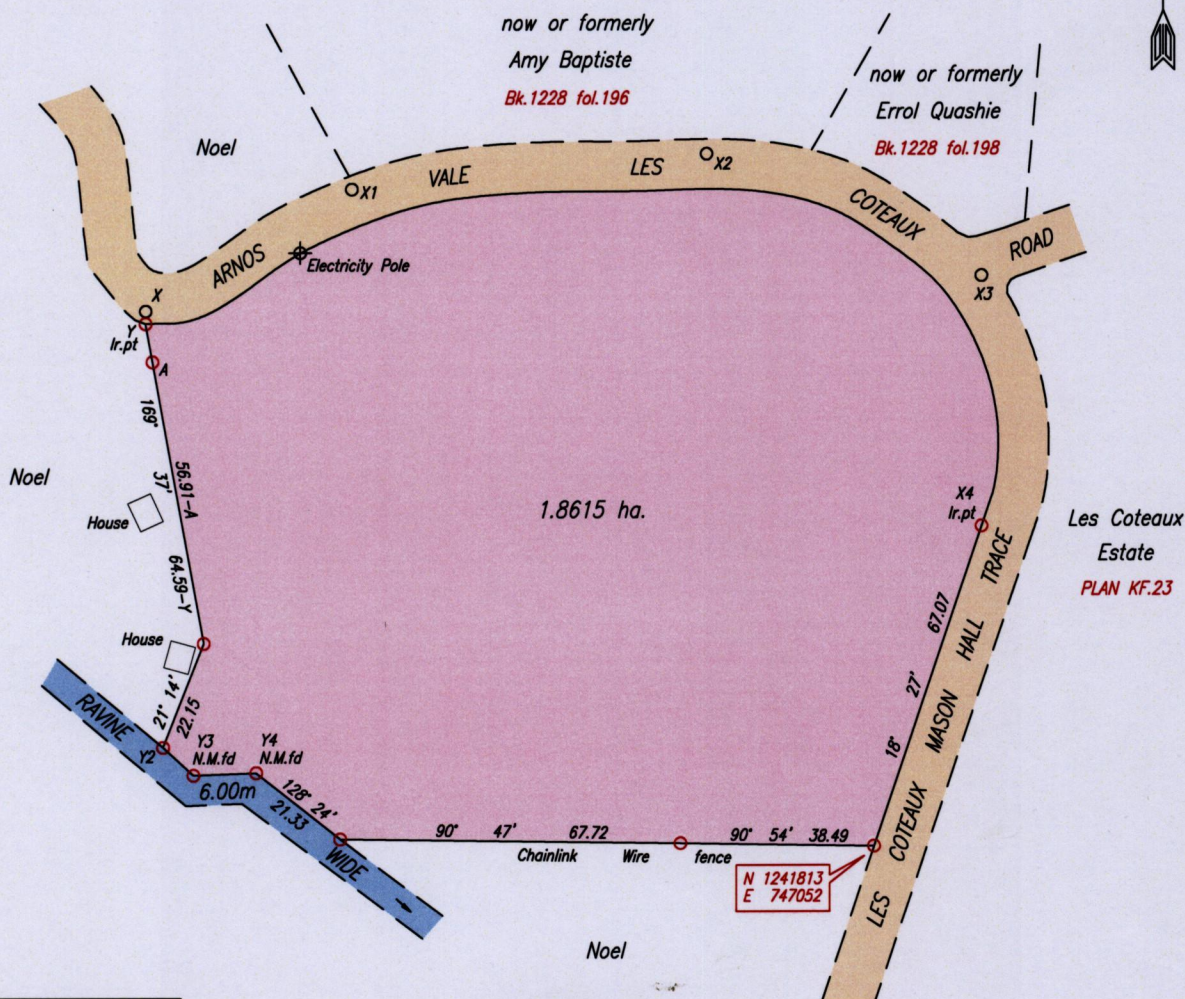

1564

157

Process ID# 111326

Cadastral Sheet 1.12 2D
5/d
Ward of Tobago
Parish of St. David

LES COTEAUX



LEGEND		
Y2 - Y3	: 132° 42'	8.21
Y3 - Y4	: 87° 51'	12.46
Y - X	: 00° 42'	2.45
X - X1	: 59° 26'	47.53
X1 - X2	: 84° 19'	70.95
X2 - X3	: 114° 04'	59.81
X3 - X4	: 179° 55'	49.70
Y - X4	: 103° 41'	171.09



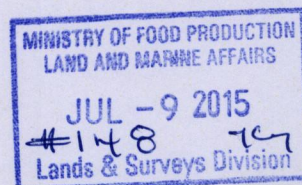
P.T.O. FOR OFFSETS

SCALE 1:1500
Distances are in metres

○ Denotes Nail found
 ○ Denotes Iron found except where otherwise stated
 Co-ordinates are Naparima/UTM derived using handheld GPS (+/-5m)
 Bearings are Cassini Grid based on Solar Observations
 Plan of a Parcel of land coloured pink in the Ward of Tobago
 Containing one point eight six one five hectares
 Re-defined by me, with due authority, on July 1st 2015 at the request of Beverly Demas
 Certified correct In accordance with Regulation 25 (1) of the Land Surveyors Regulations 1998
 Checked by *Christian Persad*

Entered on Trinidad & Tobago Land Surveyor . . . 8th July 2015

FILE PATH = ADA003/2015 TOBAGO/C. PERSAD/BEVERLY DEMAS FINAL.DWG



OFFSETS

