

U.P.I.N. No.

Process ID # 111324

1564

Cadastral Sheet 2G/3/d, I.17.K.


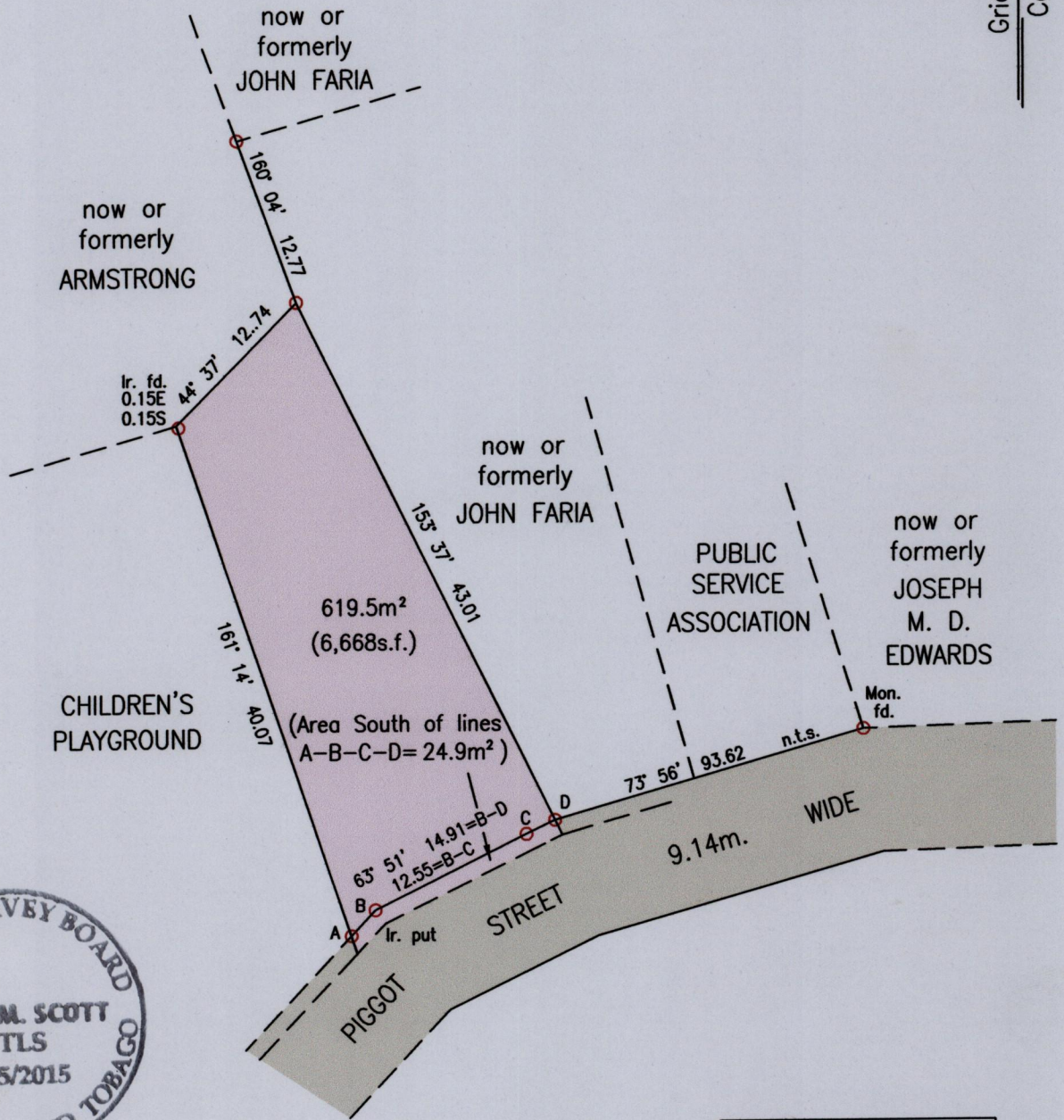
Ward of Tobago

156

Parish of St. Andrew

| Vide |
|-------------|
| Bk 969:169 |
| Bk 1131:101 |
| Bk 1151:195 |

Grid North
Cassini




| LINE | BEARING | DIST. |
|-------|---------|-------|
| A - B | 43° 03' | 2.62 |

| |
|----------------|
| E 747461.06 |
| D N 1236896.54 |

Reliability Error \pm 5.0 m.
Coordinates are UTM, Naparima 1955 from Handheld GPS Receiver

SCALE 1:500
Distances are in Metres



Bearings are Cassini Grid based on Solar Obs.

○ Denotes Iron Found unless otherwise stated

Plan of Parcel of land coloured pink in the Ward of Tobago Containing six hundred and nineteen point five square metres

Compiled by me from surveys done by Peter Beard in May 1969 and by me in May 2007 with due authority, for Francique Holdings Limited

Certified correct in accordance with Regulation 25(1) of the Land Surveyors' Regulations 1998,

[Handwritten Signature]

Entered on

Trinidad & Tobago Land Surveyor

3rd July

2015