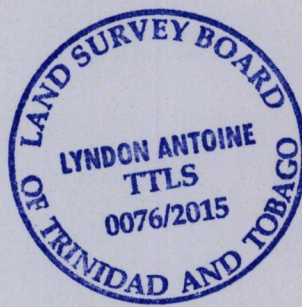
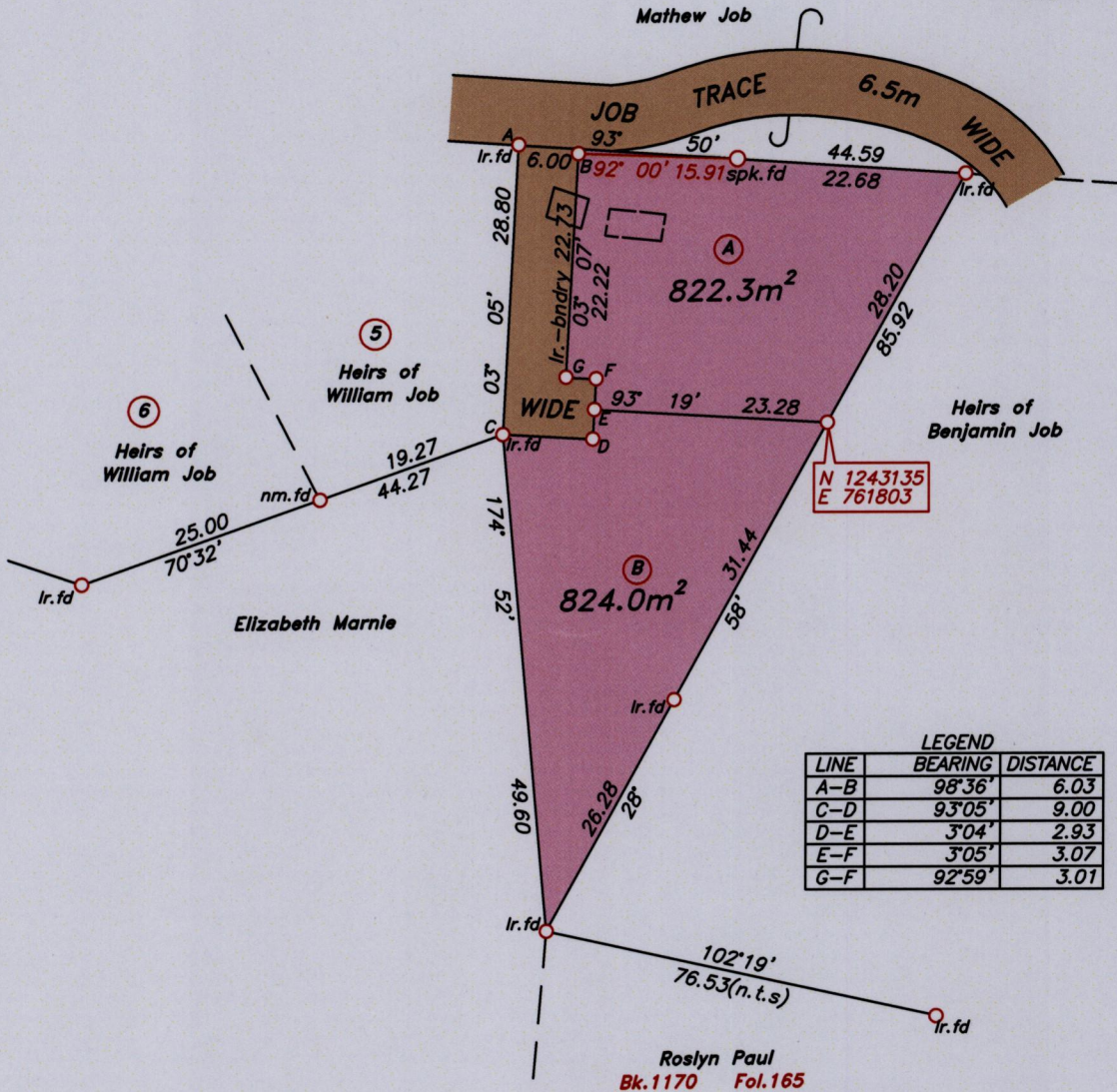


U.P.R.N.....

Cadastral Sheet 1.14.K <sup>3G</sup>/<sub>1/d/1</sub>  
Ward of Tobago  
Parish of St. Paul  
**BELLE GARDEN**

Process ID# 111311

Vide Bk.545 fol.102  
Bk.541 fol.50



Note- UTM Zone 20 (WGS 84) Coordinates obtained from hand held GPS receiver  
± 5.00m


○ Denotes iron put, except otherwise stated.

SCALE 1:750

Bearings are U.T.M grid based on solar observations

Distances are in metres

PLAN of two parcels of land coloured pink in the Ward of Tobago.  
Containing together one thousand six hundred and forty six point three square metres.  
Surveyed by me, with due authority on 13th February 2015 for Arthur Caterson.  
Certified Correct in accordance with Regulation 25 (1) of the Land Surveyors Regulations 1998.



.....  
18<sup>th</sup> June 2015

Entered