

1564

15

Process ID# 109358


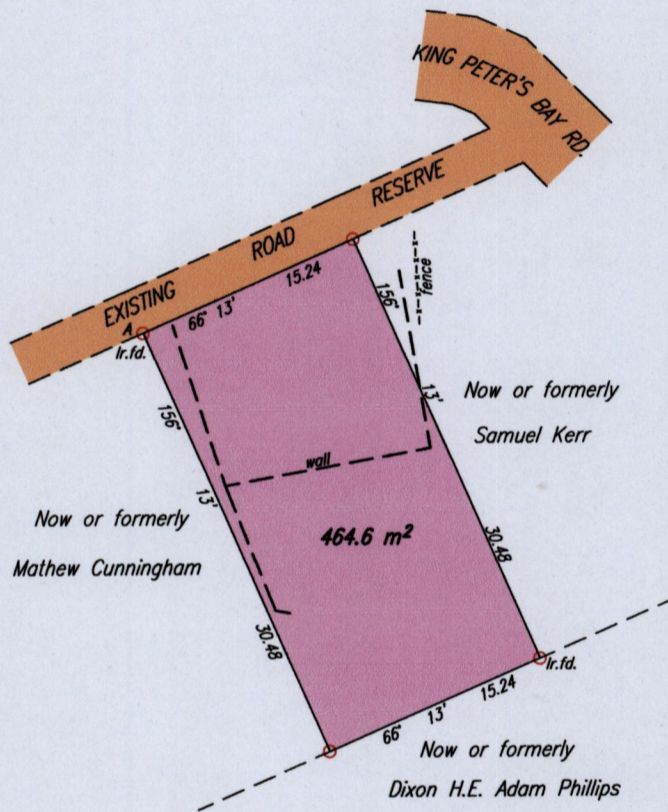

Cadastral Sheet I.12.H. 2D

4/b/1

Ward of Tobago

Parish of St. David

MORIAH




Coordinates of A (Ir.f.d.): 0749319mE, 1244758mN
U.T.M 20 Naparima (+/- 5.00m)
G.P.S. Direct Observation

SCALE 1:500

Distances are in METRES

- Denotes Iron put except where otherwise stated
- Bearings are U.T.M Grid based on Solar Observations

PLAN of a Parcel of land coloured pink in the Ward of Tobago
Containing four hundred and sixty four point six square metres
Surveyed by me, with due authority, in March 2015 for Robert Kerr



Certified Correct in accordance with Regulation 25 (1) of The Land Surveyors' Regulations 1998,

Entered

[Signature]TTLS