


1564

149

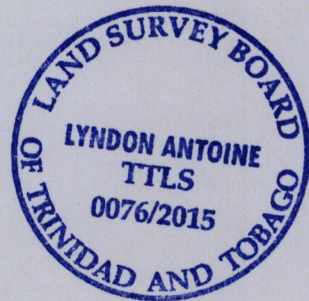
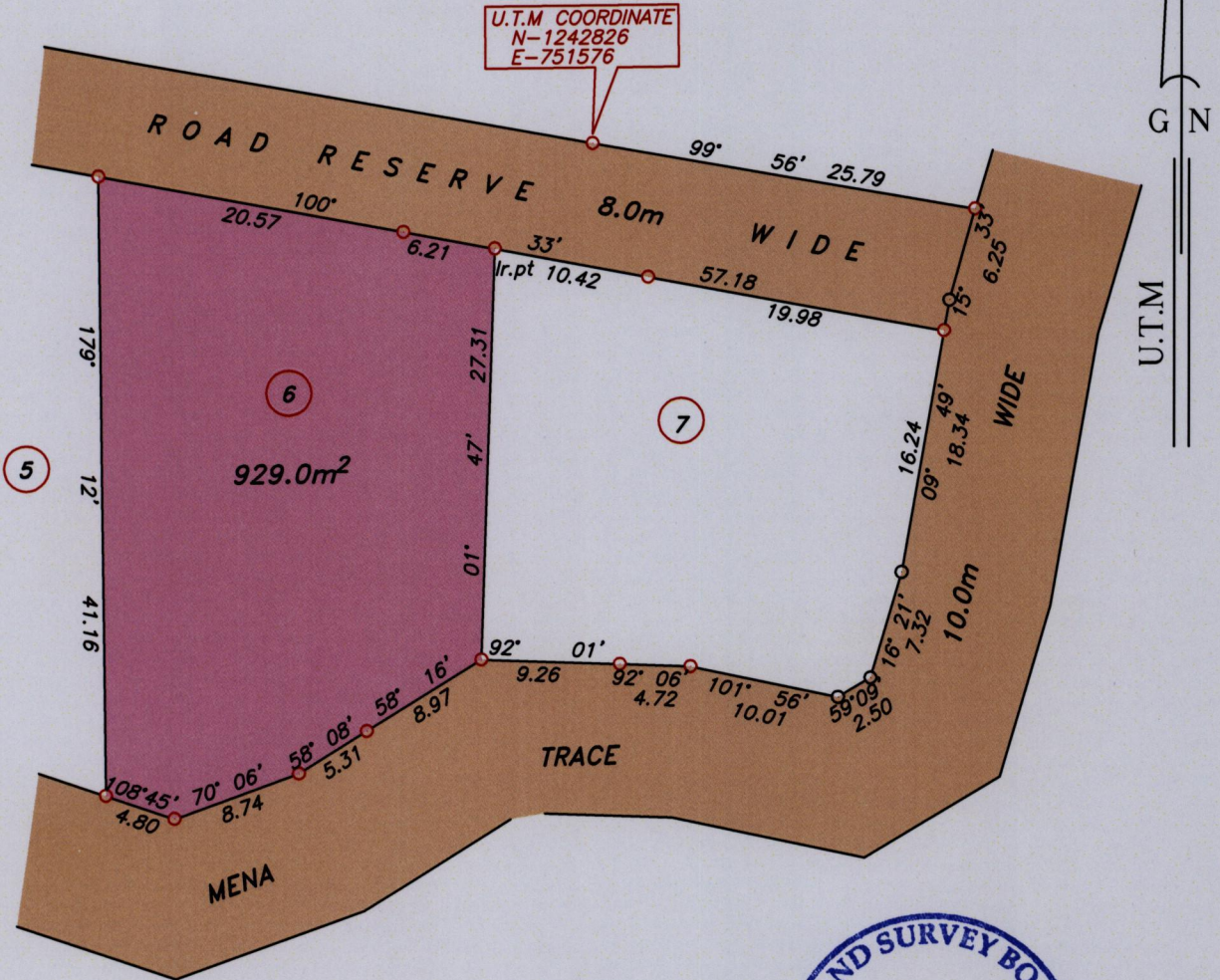
U.P.R.N.....

Process ID# 111300

Cadastral Sheet 1.13.M  
Ward of Tobago  
Parish of St. George  
MASON HALL



U.T.M COORDINATE  
N-1242826  
E-751576



Note- UTM Zone 20 (WGS 84) Coordinates obtained from hand held GPS receiver  
± 5.00m

- Denotes iron put, except otherwise stated.
- Denotes peg put.

Bearings are grid based on solar observations


Distances are in metres

SCALE 1:500

PLAN of a parcel of land coloured pink in the Ward of Tobago  
Containing nine hundred and twenty nine point zero square metres.

Surveyed by me, with due authority on 18th June 2015 for Bevon Dennis

Certified Correct in accordance with Regulation 25 (1) of the Land Surveyors Regulations 1998.



.....  
18th June .....2015.  
Path: \\aasl-server\2013survey\d1\6\b dennis.dwg

Entered