

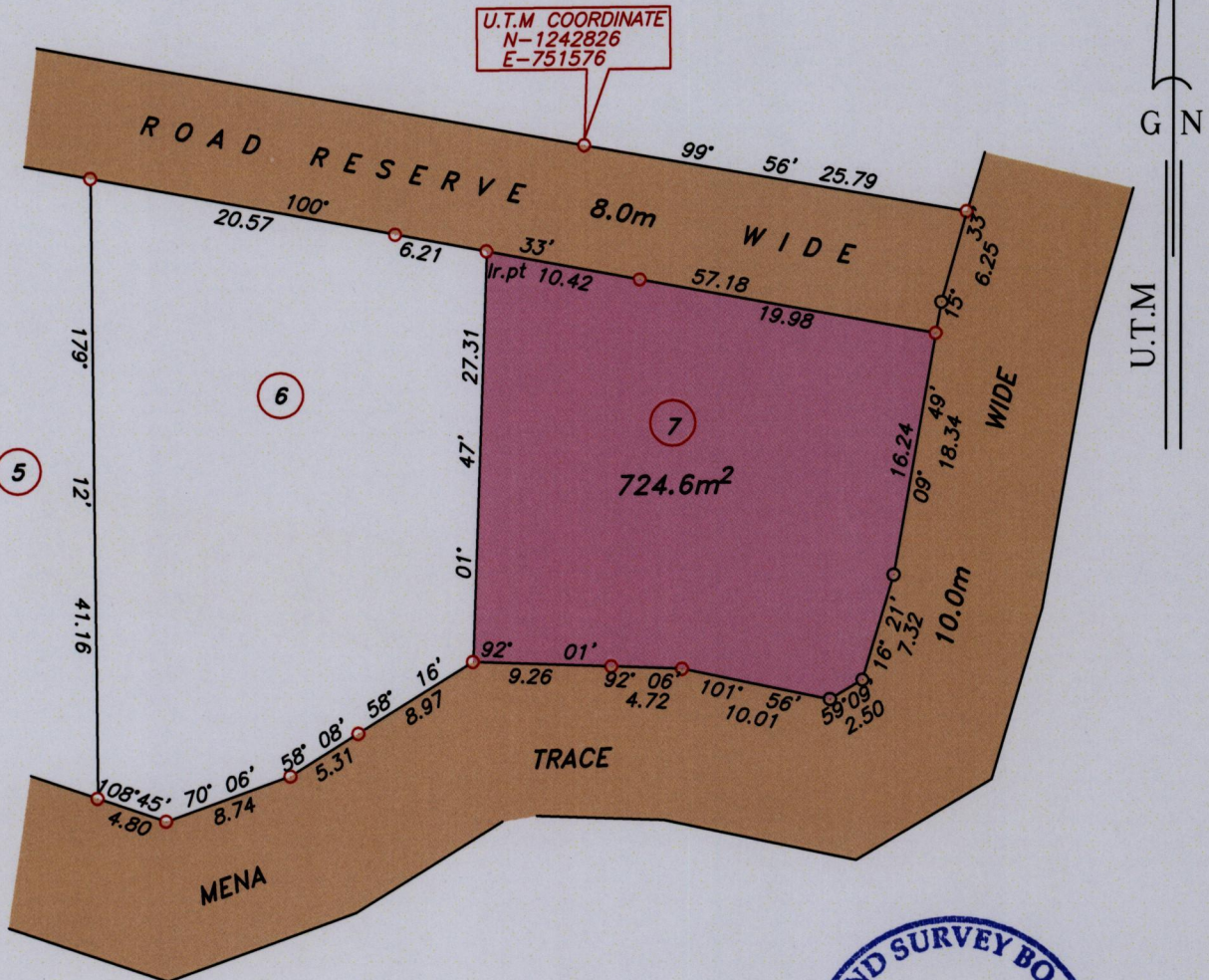

1564

1483

U.P.R.N.....

Process ID#111298

Cadastral Sheet 1.13.M  
Ward of Tobago  
Parish of St. George  
MASON HALL



Note- UTM Zone 20 (WGS 84) Coordinates obtained from hand held GPS receiver  
± 5.00m


- Denotes iron put, except otherwise stated.
- Denotes peg put.

SCALE 1:500

Bearings are grid based on solar observations

Distances are in metres

PLAN of a parcel of land coloured pink in the Ward of Tobago  
Containing seven hundred and twenty four point six square metres  
Surveyed by me, with due authority on 18th June 2015 for Bevon Dennis  
Certified Correct in accordance with Regulation 25 (1) of the Land Surveyors Regulations 1998.



*L. Antoine*  
18th June 2015  
Trinidad & Tobago Land Surveyor.....2015.  
Path: \\aasi-server\2013survey\d166\dennis.dwg

Entered: