

1564

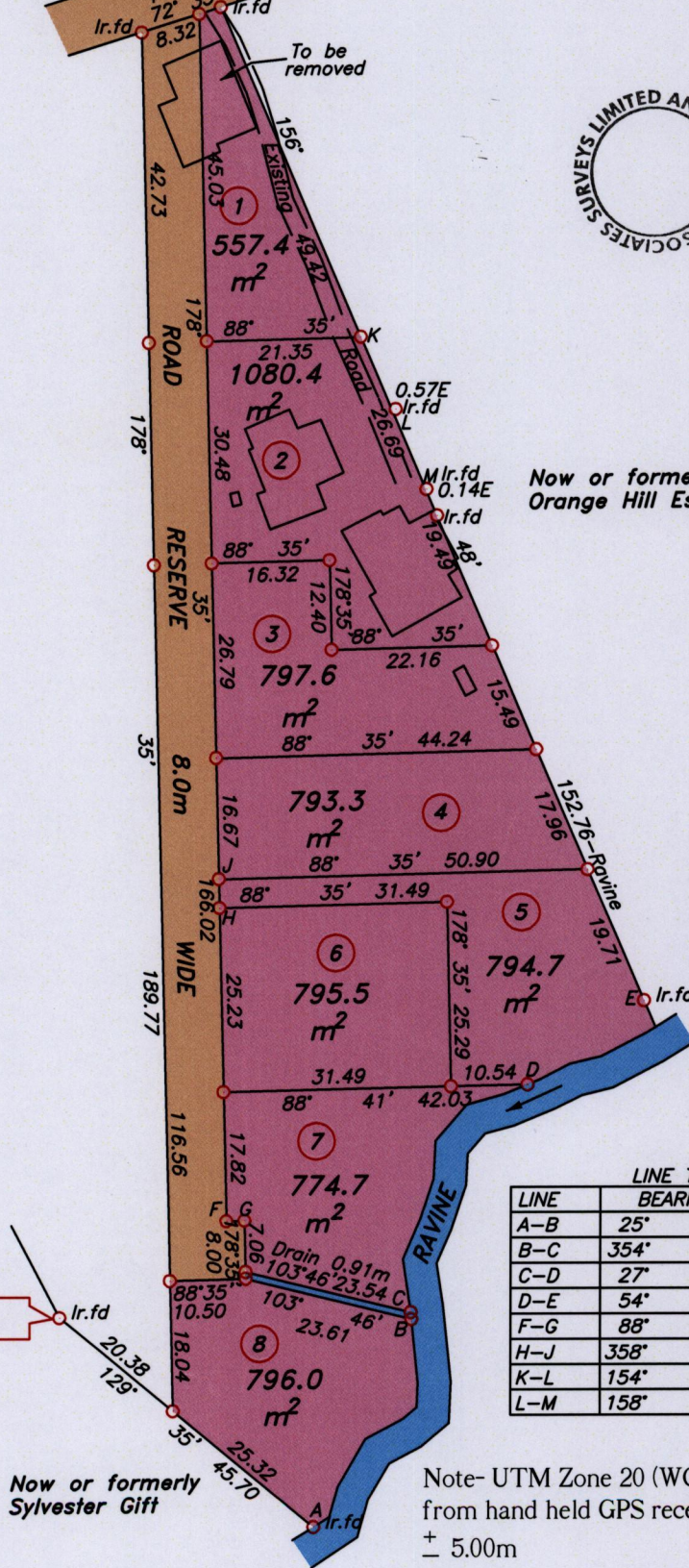
147

U.P.R.N.....
Process SD#111278



Cadastral Sheet I.17.J ^{1F}/_{3/d}
Ward of Tobago
Parish of St. David
ORANGE HILL

Vide Bk.955

ORANGE HILL ROAD



Now or formerly Orange Hill Estate



LINE TABLE

LINE	BEARING	DISTANCE
A-B	25° 04'	31.81
B-C	354° 11'	0.97
C-D	27° 05'	35.23
D-E	54° 23'	19.59
F-G	88° 35'	2.50
H-J	358° 35'	4.00
K-L	154° 03'	11.05
L-M	158° 44'	11.76

N-1237903
E-744085

Note- UTM Zone 20 (WGS 84) Coordinates obtained from hand held GPS receiver
± 5.00m


○ Denotes iron put, except otherwise stated.

SCALE 1:1000

Bearings are U.T.M grid based on solar observations

Distances are in metres

PLAN of 8 parcels of land coloured pink in the Ward of Tobago
Containing together six thousand three hundred and eighty nine point six square metres.
Surveyed by me, with due authority on 15th December 2013 for Steryle Joefield
Certified Correct in accordance with Regulation 25 (1) of the Land Surveyors' Regulations 1998.



L. Antonio
Trinidad & Tobago Land Surveyor..... 23rd June 2015
Path: \\mainserver\survey data\2013survey\j230\s joefield.dwg

Entered.

