

1564

145

U.P.R.N.....

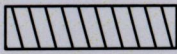
Process ID#111262

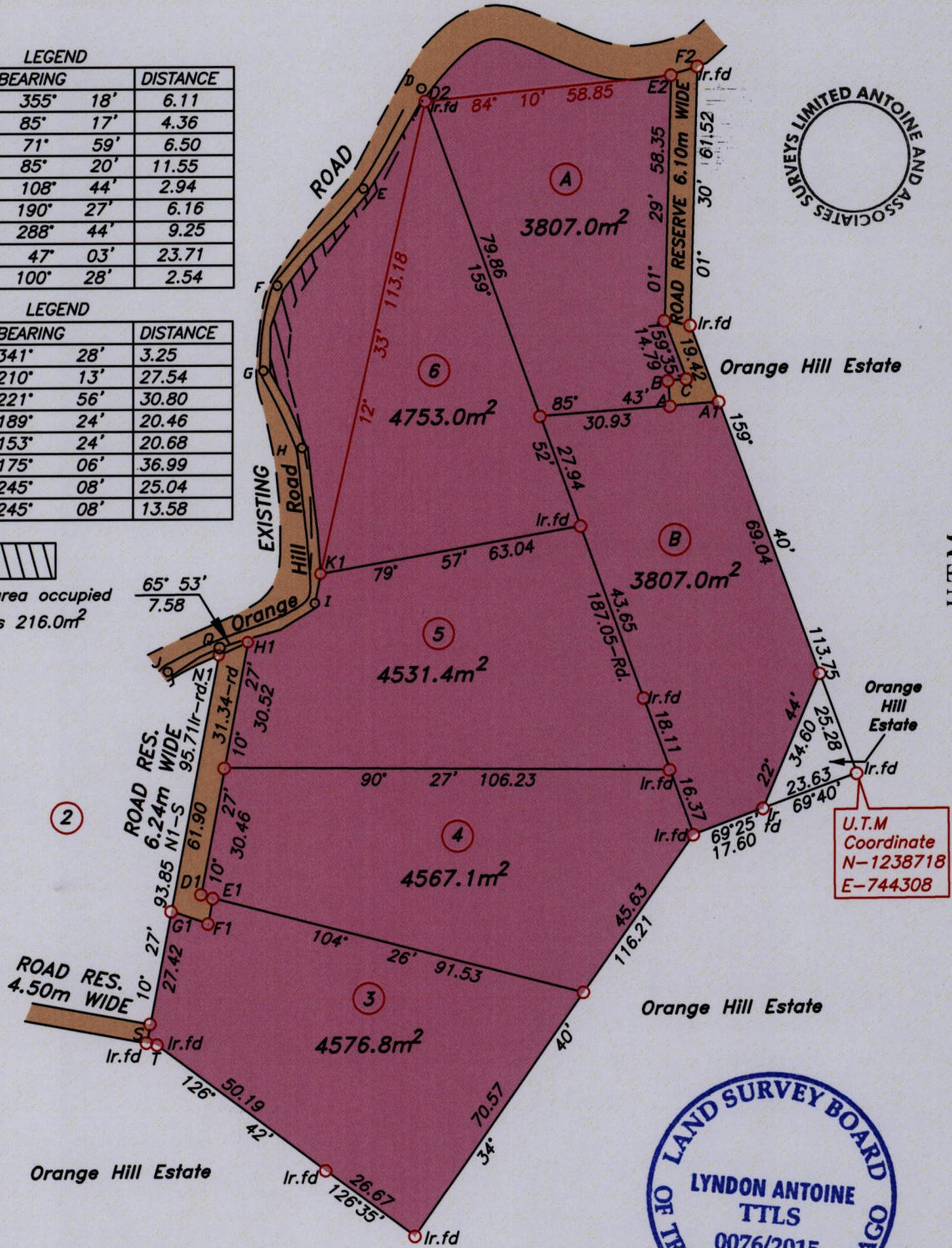
Vide S.O Nos. 63/49 & 99/51

Cadastral Sheet I.17.F
Ward of Tobago
Parish of St. Patrick
ORANGE HILL

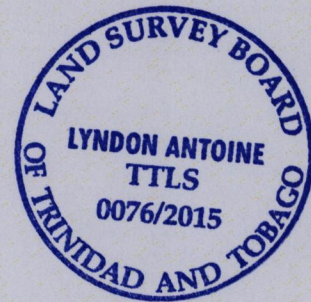
LEGEND		
LINE	BEARING	DISTANCE
A-B	355° 18'	6.11
B-C	85° 17'	4.36
E2-F2	71° 59'	6.50
A-A1	85° 20'	11.55
D1-E1	108° 44'	2.94
E1-F1	190° 27'	6.16
F1-G1	288° 44'	9.25
H1-K1	47° 03'	23.71
S-T	100° 28'	2.54

LEGEND		
LINE	BEARING	DISTANCE
D2-D	341° 28'	3.25
D-E	210° 13'	27.54
E-F	221° 56'	30.80
F-G	189° 24'	20.46
G-H	153° 24'	20.68
H-I	175° 06'	36.99
I-Q	245° 08'	25.04
Q-J	245° 08'	13.58

 Hatched area occupied by Road is 216.0m²



U.T.M
G N



Note- UTM Zone 20 (WGS 84) Coordinates obtained from hand held GPS receiver
± 5.00m

○ Denotes iron put, except otherwise stated.

Bearings are grid based on solar observations


SCALE 1:1500

Distances are in metres

PLAN of 6 parcels of land coloured pink in the Ward of Tobago
Containing together two point six zero four two hectares

Surveyed by me, with due authority on 8th March 1999, 26th October & 16th November 2012
at the request of Theresa Nelson-Phillips.

Certified Correct in accordance with Regulation 25 (1) of the Land Surveyors Regulations 1998.



L. Anton
.....
23rd June 2015.
Path: \\aasi-server\2012survey\p029\t phillips.dwg

Entered