


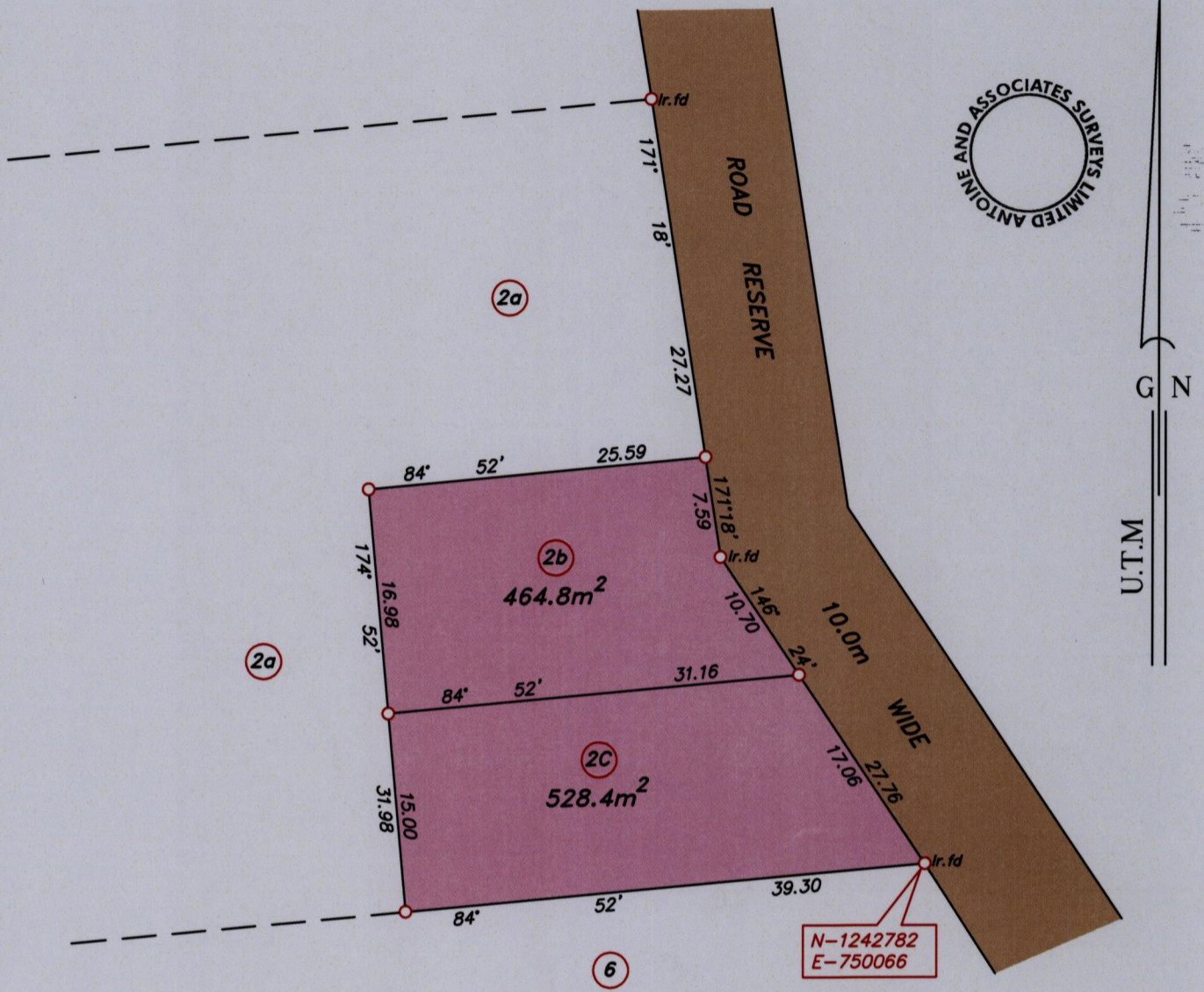
1504

143

U.P.R.N.....

Process ID #111256

Cadastral Sheet 1.13.1
Ward of Tobago
Parish of St. David
MASON HALL



Note- UTM Zone 20 (WGS 84) Coordinates obtained from hand held GPS receiver
± 5.00m


○ Denotes iron put, except otherwise stated.

SCALE 1:500

Bearings are U.T.M grid based on solar observations

Distances are in metres

PLAN of 2 parcels of land coloured *pink* in the Ward of *Tobago* Containing together *nine hundred and ninety three point two square metres*. Surveyed by me, with due authority on 20th October 2014 & 6th March 2015 for Franklyn Scott Certified Correct in accordance with Regulation 25 (1) of the Land Surveyors Regulations 1998.



.....
L. Antoine
.....
24th June 2015

Entered