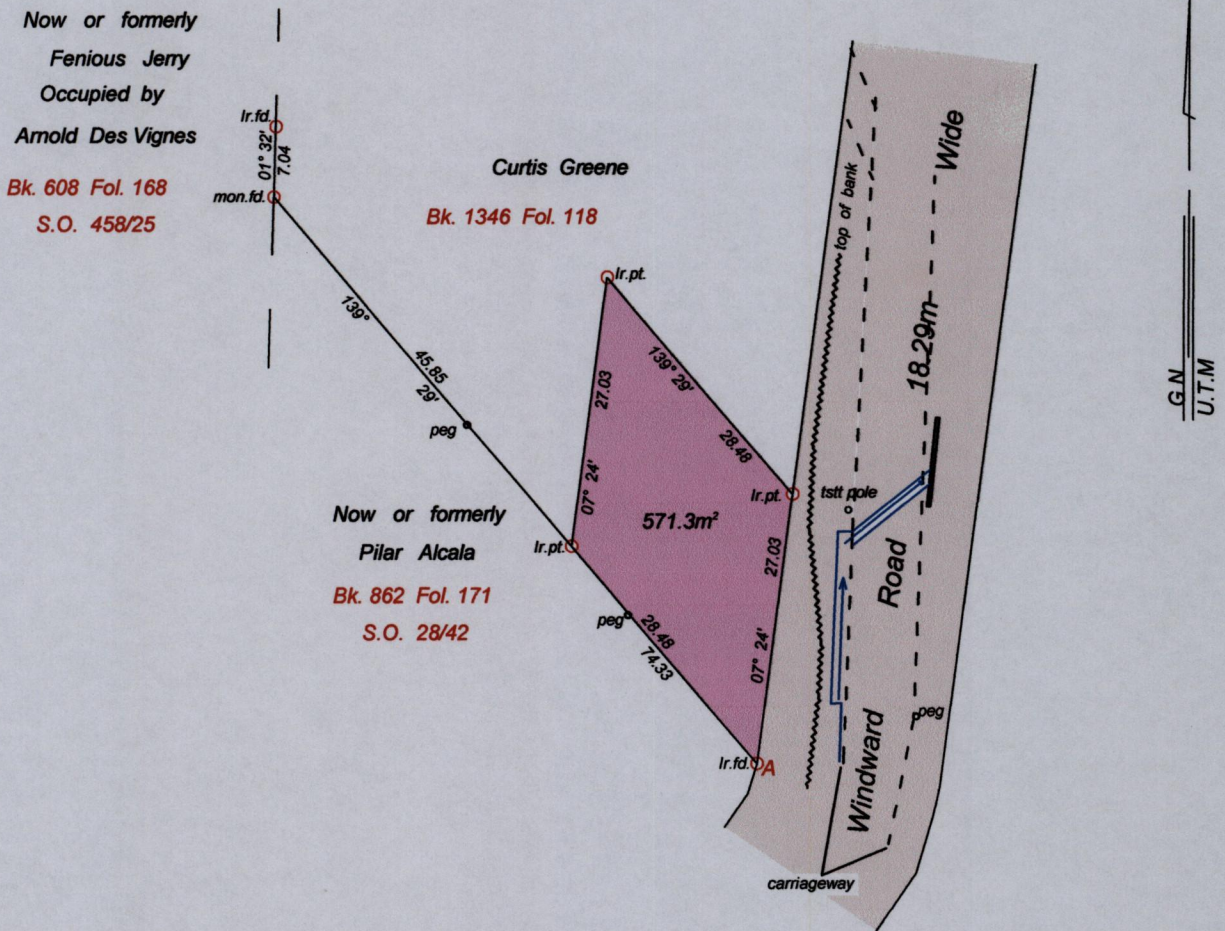


1564

14()

Process ID# 111215

Goodwood



SCALE 1 : 750


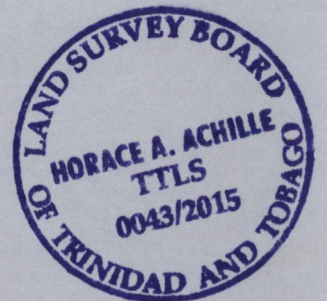
Distances are in metres

Note : Coordinates obtained by hand held G.P.S.  
Naparima UTM Zone 20 (+/-) 5m A-758022 E 1239091 N

Bearings are UTM grid based on Solar Observations

○ denotes iron put unless otherwise stated

Plan of a parcel of land coloured pink in the Ward of Tobago  
Containing Five hundred and seventy one point three square metres.  
Surveyed by me with due authority, in June 2013 for Trevor Arrindell  
Certified correct in accordance with Reg. 25(1) of the Land Surveyors Regulations 1998.



Horace A. Achille

Trinidad and Tobago Land Surveyor . 12<sup>th</sup> June 2015

Entered: