

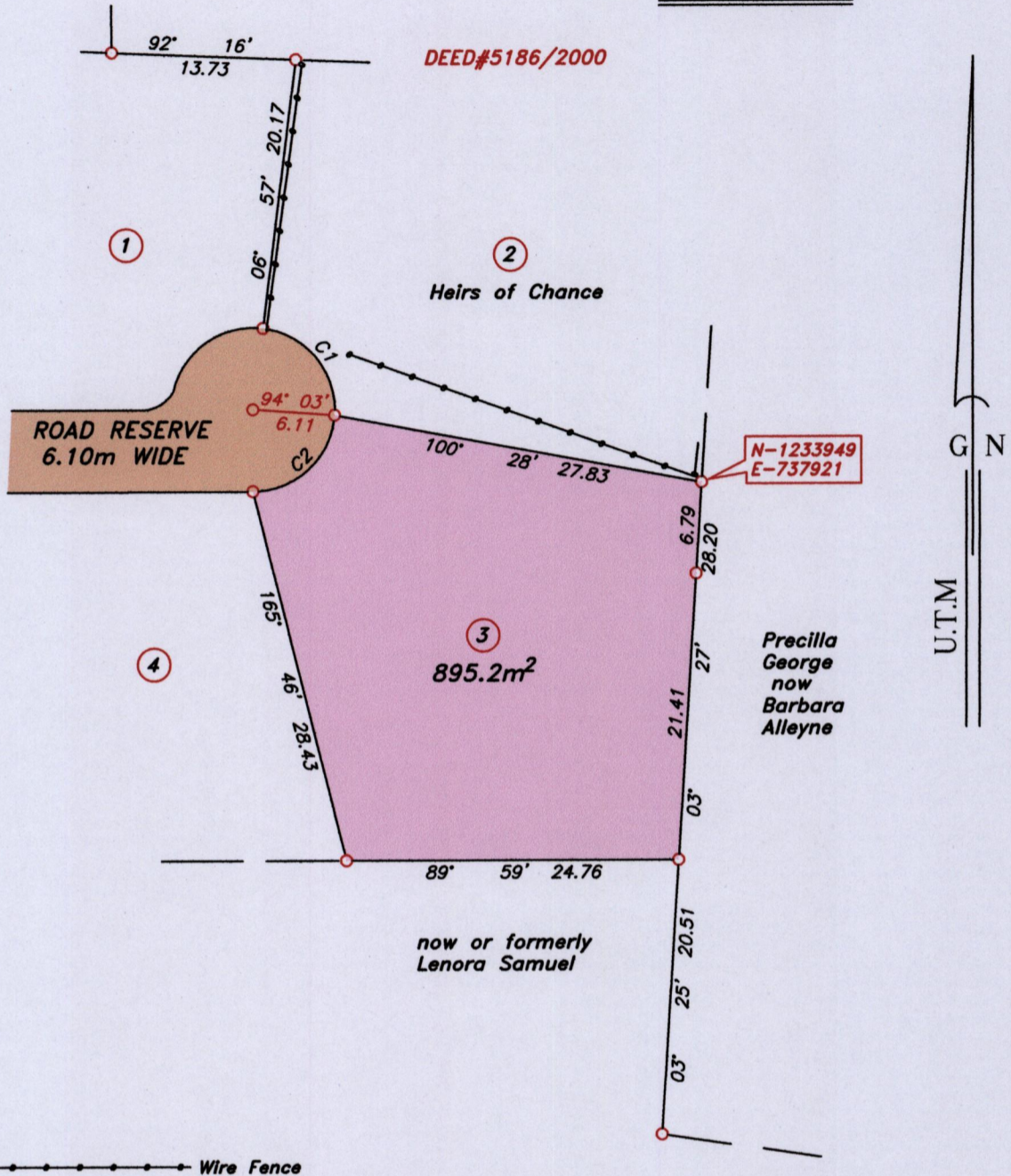
1564

132

U.P.R.N.....

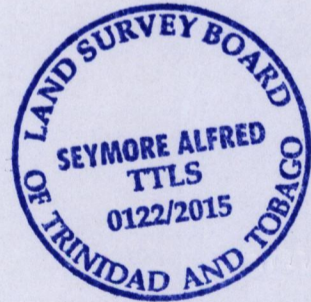
Process ID# 111354

Cadastral Sheet I.21.B ^{1E}/_{6/c/2}
Ward of Tobago
Parish of St. Patrick
BON ACCORD



LEGEND

| CURVE | DELTA ANGLE | CHORD DIRECTION | RADIUS | CHORD LENGTH |
|-------|-------------|-----------------|--------|--------------|
| C1 | 87° 03' | 140° 35' | 6.11 | 8.43 |
| C2 | 85° 54' | 227° 04' | 6.10 | 8.32 |



Note- UTM Zone 20 (WGS 84) Coordinates obtained from hand held GPS receiver
± 5.00m

○ Denotes iron found, except otherwise stated.

Bearings are U.T.M grid based on solar observations


Distances are in metres

SCALE 1:500

PLAN of a parcel of land coloured pink in the Ward of Tobago
Containing eight hundred and ninety five point two square metres.

Surveyed by me, with due authority on 11th June 2015 for Errol Crooks.

Certified Correct in accordance with Regulation 25 (1) of the Land Surveyors Regulations 1998.



Entered:

Seymore Alfred
Trinidad & Tobago Land Surveyor.....
17th June 2015.

File Name: C:\SURVEYS\SURVEYS FOR 2015\ERROL CROOKS-C008\E CROOKS.DWG