

1564

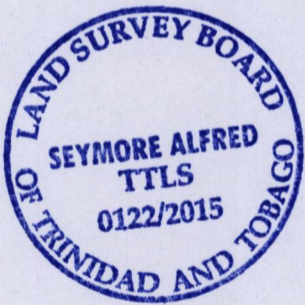
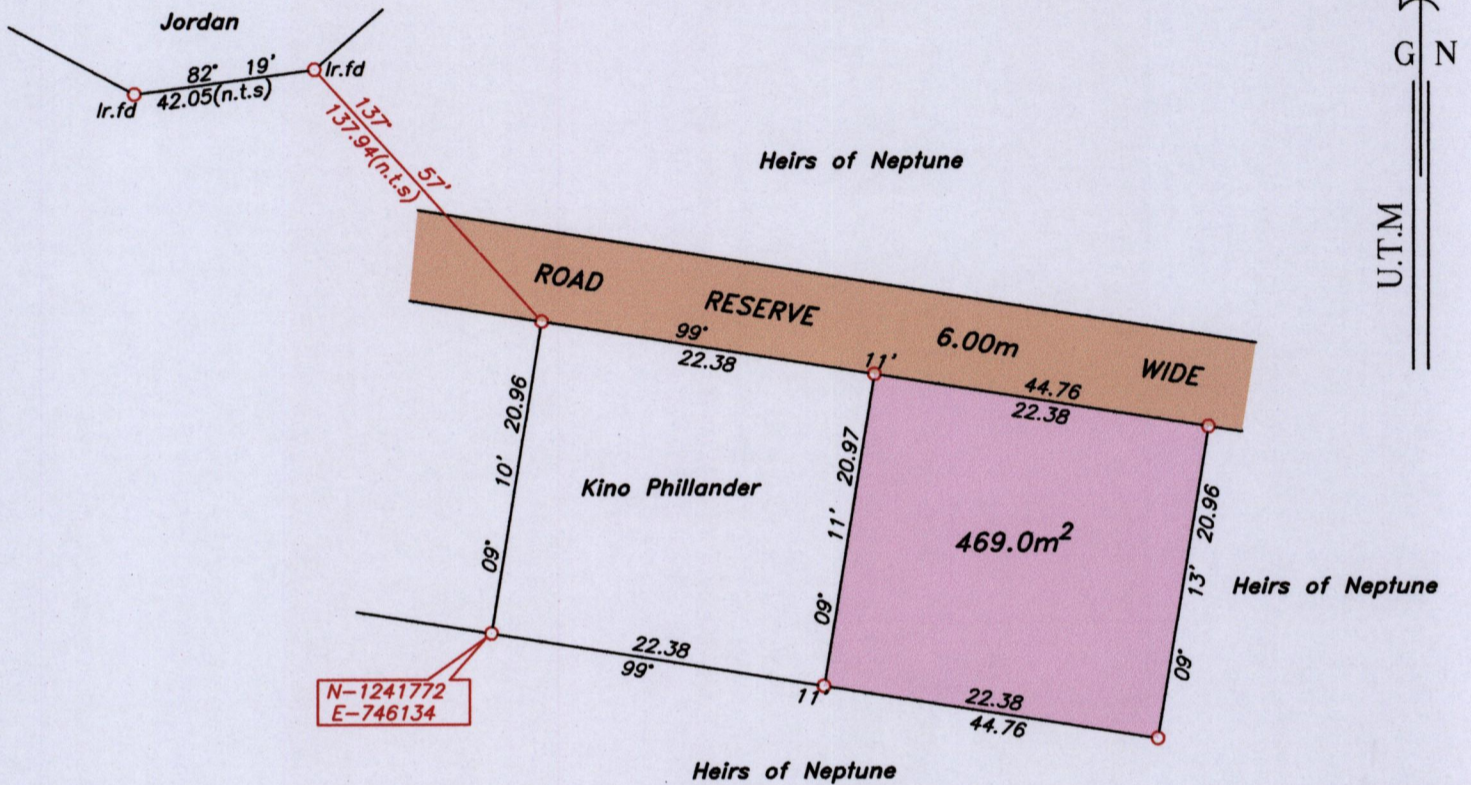
131

U.P.R.N.....

Cadastral Sheet 1.12.0 ^{2D}/_{5/a}
Ward of Tobago
Parish of St. David
LES COTEAUX

Process JD#111350

Vide Bk.1266 Fol.72



Note- UTM Zone 20 (WGS 84) Coordinates obtained from hand held GPS receiver
+ 5.00m
- 5.00m


○ Denotes iron put, except otherwise stated.

SCALE 1:500

Bearings are U.T.M grid based on solar observations

Distances are in metres

PLAN of a parcel of land coloured pink in the Ward of Tobago
Containing four hundred and sixty nine point zero square metres.
Surveyed by me, with due authority on 14th June 2015 for Grace Gloud & Kwema Phillander
Certified Correct in accordance with Regulation 25 (1) of the Land Surveyors Regulations 1998.



Entered

Seymore Alfred
14 June 2015

Trinidad & Tobago Land Surveyor..... 2015.

File Name: C:\SURVEYS\SURVEYS FOR 2015\GRACE GLOUDDKPHILLANDER-P012AK PHILLANDER.DWG