


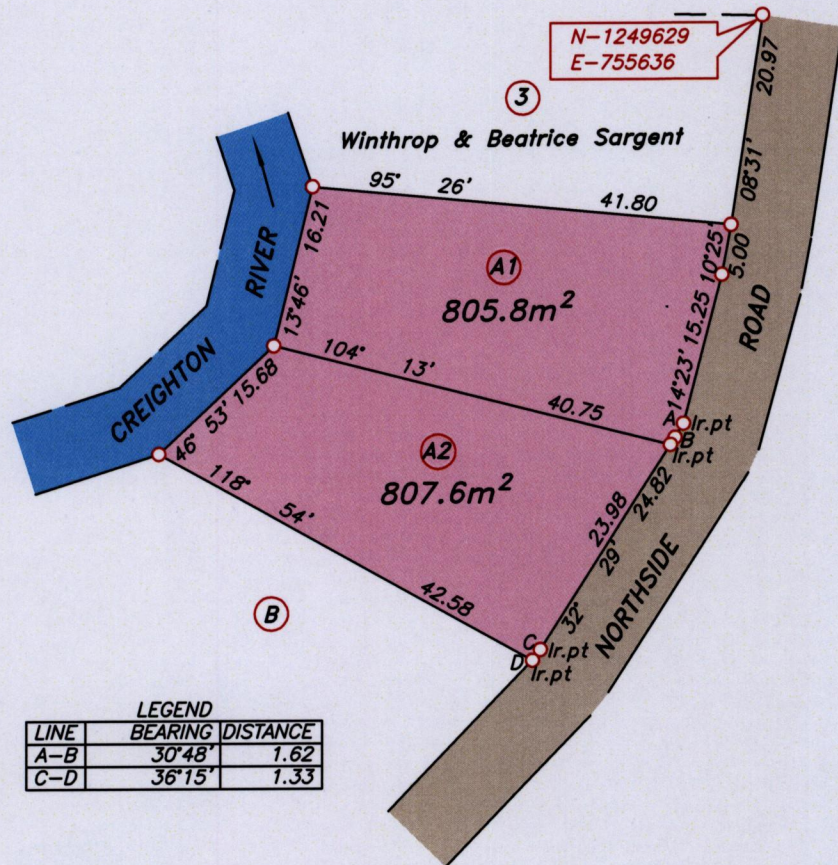

1564

129

U.P.R.N.....

Process ID# 111347

Cadastral Sheet 1.18.L  
Ward of Tobago  
Parish of St. John  
PARLATUVIER



LEGEND

LINE	BEARING	DISTANCE
A-B	30°48'	1.62
C-D	36°15'	1.33



Note- UTM Zone 20 (WGS 84) Coordinates obtained from hand held GPS receiver  
± 5.00m

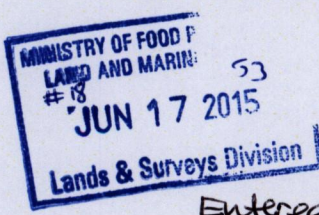
○ Denotes iron found, except otherwise stated.

SCALE 1:750

Bearings are U.T.M grid based on solar observations

Distances are in metres

PLAN of 2 parcels of land coloured pink in the Ward of Tobago  
Containing together one thousand six hundred and thirteen point four square metres.  
Surveyed by me, with due authority on 17th April 2015 for Trevor Patience  
Certified Correct in accordance with Regulation 25 (1) of the Land Surveyors Regulations 1998.



*L. Antoine*  
17<sup>th</sup> June 2015  
Trinidad & Tobago Land Surveyor.....2015

Entered: