

1564

126

U.P.I.N. No.

Process ID#111325


Cadastral Sheet I.17.L. $\frac{2G}{4/a/3}$

Ward of Tobago

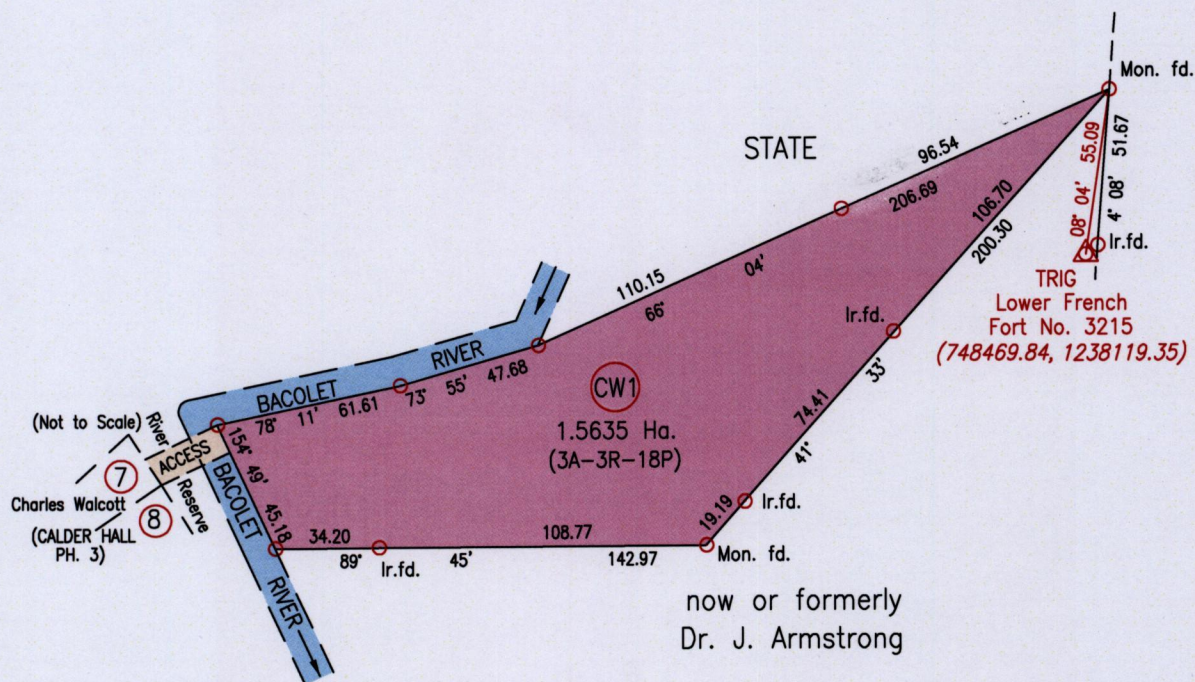
Parish of St. George

"CALDER HALL"

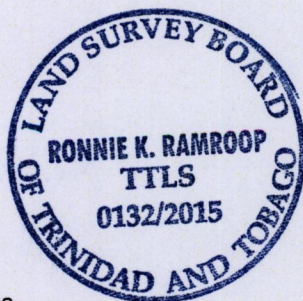
Vide
Bk 1067:109
Plan P.A.94



NOTE: -Parcel CW1 to be allocated to Charles Walcott of Lot No. 7 Calder Hall Phase 3
 -Access from Lot 7 to Parcel CW1 over River Reserve and Bacolet River



now or formerly
Dr. J. Armstrong




SCALE 1:2500
Distances are in Metres

Bearings are U.T.M. Grid based on Solar Obs.

○ Denotes Iron Put unless otherwise stated

Plan of a Parcel of land coloured pink in the Ward of Tobago
Containing one point five six three five hectares

Surveyed by me, with due authority, in October 2014 for The Tobago House of Assembly
Certified correct in accordance with Regulation 25(1) of the Land Surveyors Regulations 1998.



[Signature]

Trinidad & Tobago Land Surveyor ...16th June..... 2015

Entered: