


1564

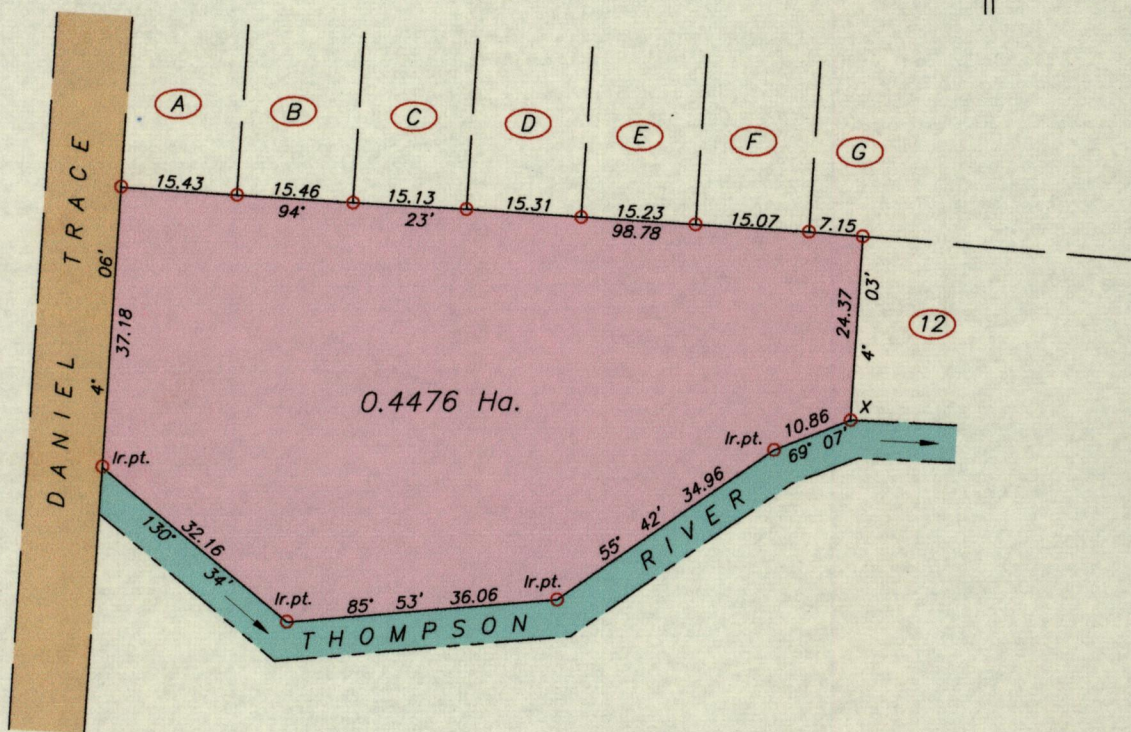
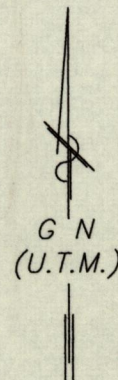
12

Process ID#109347

Cadastral Sheet ^{1J} 2/b I.12.D.
Ward of Tobago
County of St. Andrew



CARNBEE



X = N 1235103 +/- 5.0m
E 742174
UTM Naparima 1955 Datum
Hand Held GPS

SCALE 1:1000
Distances are in METRES

- Denotes Iron found unless otherwise stated
- Bearings are U.T.M. Grid based on Solar observations

PLAN of a Parcel of land coloured pink in the Ward of Tobago
Containing zero point four four seven six hectare
Surveyed by me, with due authority, in August 2014 for John C. Daniel
Certified correct in accordance with Regulation 25 (1) of the Land Surveyors Regulations 1998.

Charles H. Second T.T.L.S.

Entered on

Trinidad & Tobago 29th April 2015
Land Surveyor

