


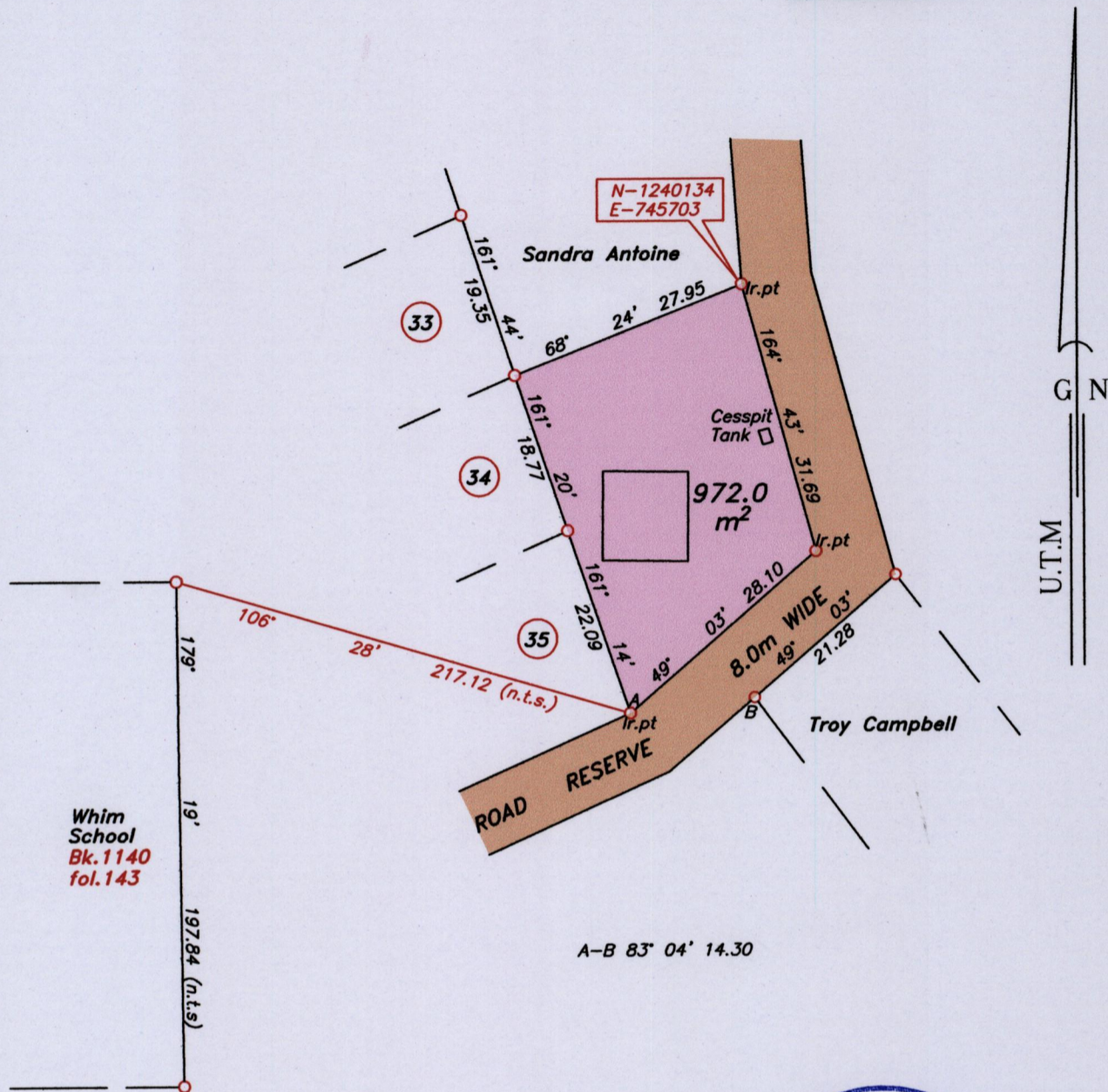
1564

119

U.P.R.N.....

Process ID 111289

Cadastral Sheet I.17.B <sup>1C</sup>/<sub>4/d</sub>  
Ward of Tobago  
Parish of St. David  
MARY'S HILL



Note- UTM Zone 20 (WGS 84) Coordinates obtained from hand held GPS receiver  
± 5.00m

○ Denotes iron found, except otherwise stated.

Bearings are U.T.M grid based on solar observations


Distances are in metres

SCALE 1:750

PLAN of a parcel of land coloured pink in the Ward of Tobago  
Containing nine hundred and seventy two point zero square metres.  
Surveyed by me, with due authority on 31st May 2015 for Vijay Jaglal.

Certified Correct in accordance with Regulation 25 (1) of the Land Surveyors Regulations 1998.

Entered:



Seymore Alfred  
Trinidad & Tobago Land Surveyor.....2015.  
File Name: c:\surveys\surveys for 2015\vijay jaglal-j010\v jaglal.dwg