

1564

111

Reference:

Bk.1159 fol. 88

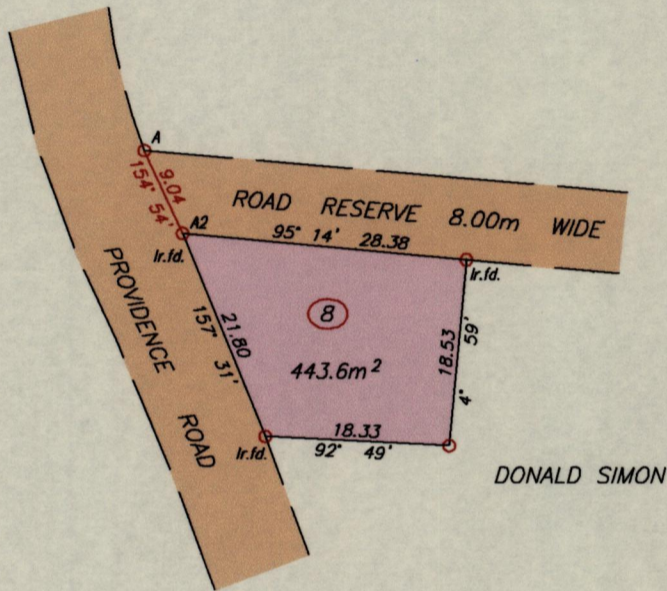
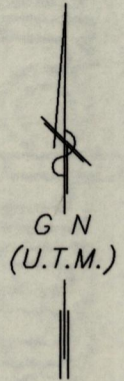
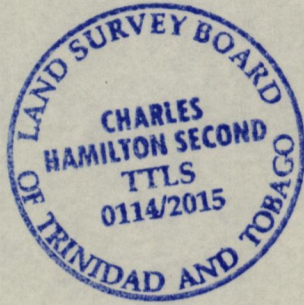
Process ID# 110080

Cadastral Sheet I.17.G. ^{2G} 3/b/2

Ward of Tobago

Parish of St. Andrew

PROVIDENCE ROAD



A2 = N 1237830 +/- 5.0m
 E 747864
 UTM Zone 20 Naparima 1955 Datum
 Hand Held GPS

SCALE 1:750
 Distances are in METRES

- Denotes Iron put unless otherwise stated
- Bearings are U.T.M. Grid based on Solar observations
- To obtain Cassini bearings add 27 minutes

PLAN of a Parcel of land coloured pink in the Ward of Tobago
 Containing four hundred and forty three point six square metres
 Redefined by me, with due authority, in April and May 2015 at the request of Ivor Allum
 Certified correct in accordance with Regulation 25 (1) of the Land Surveyors Regulations 1998.

..... Charles H. Second T.T.L.S.

Entered on

Trinidad & Tobago 25th June 2015
 Land Surveyor

