

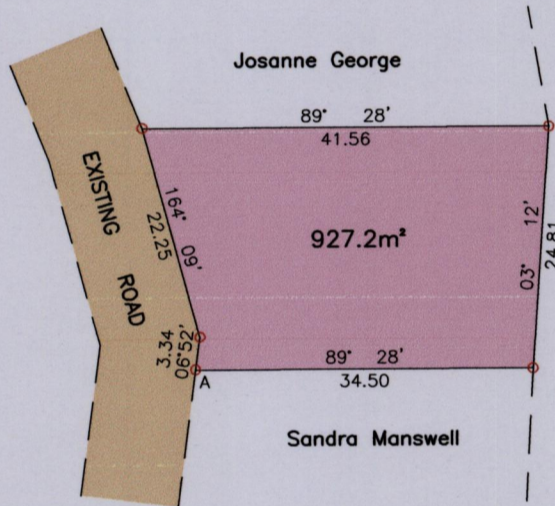
1564

109


Process ID# 110072

Cadastral Sheet I.12.H  
Ward of Tobago  
Parish of St. David

WOODLANDS, MORIAH



Woodlands Estate Holdings Ltd.




Ir.pt.=A: -N:1243371m  
E:747727m  
UTM 20, NAP Datum ± 7m  
GPS (Hand Held)

SCALE 1/750  
Distances are in Metres

○ Denotes Iron put except otherwise stated  
Bearings are UTM Grid based on Solar Observations  
Plan of a Parcel of land coloured pink in the Ward of Tobago  
Containing nine two seven point two square metres  
Surveyed by me with due authority, in June 2015 for Sandra Manswell  
Certified Correct in accordance with Regulation 25 (1) of the  
Land Surveyors Regulations 1998.

*Rawle Derrick*



Entered..... Trinidad & Tobago Land Surveyor *June 15* 2015