

1564

106

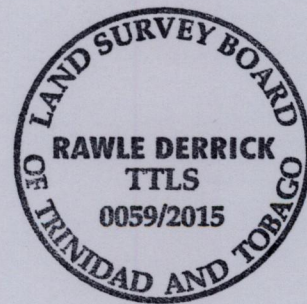
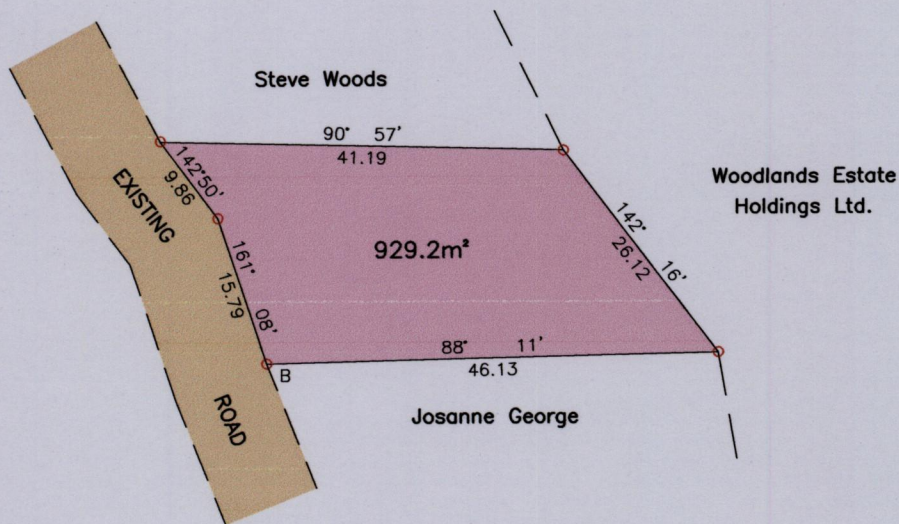

Process No 110054

Cadastral Sheet I.12.H

Ward of Tobago

Parish of St. David

WOODLANDS, MORIAH



Ir.pt.=B:-N:1243416m
E:747713m
UTM 20, NAP Datum ±7m
GPS (Hand Held)

SCALE 1/750

Distances are in Metres

○ Denotes Iron put except otherwise stated
Bearings are UTM Grid based on Solar Observations
Plan of a Parcel of land coloured pink in the Ward of Tobago
Containing nine two nine point two square metres
Surveyed by me with due authority, in June 2015 for Ramesh Persad
Certified Correct in accordance with Regulation 25 (1) of the
Land Surveyors Regulations 1998.

Rawle Derrick
.....

Entered..... Trinidad & Tobago Land Surveyor *June 15*.....2015

