

1564

1012

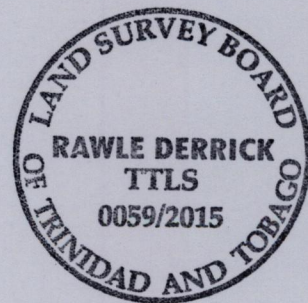
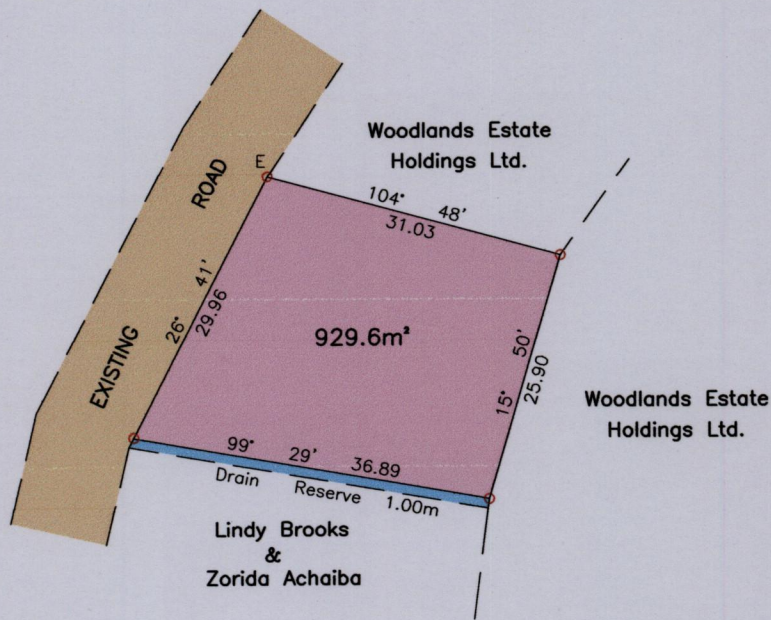

Process ID#110030

Cadastral Sheet I.12.H

Ward of Tobago

Parish of St. David

WOODLANDS, MORIAH



Ir.pt.=E:-N:1243566m
E:747701m
UTM 20, NAP Datum ± 7m
GPS (Hand Held)

SCALE 1/750

Distances are in Metres

○ Denotes Iron put except otherwise stated

Bearings are UTM Grid based on Solar Observations

Plan of a Parcel of land coloured pink in the Ward of Tobago

Containing nine two nine point six square metres


Surveyed by me with due authority, in June 2015 for Ernest De Coteau

Certified Correct in accordance with Regulation 25 (1) of the

Land Surveyors Regulations 1998.

Rawle Derrick

Entered..... Trinidad & Tobago Land Surveyor June 15, 2015



3