

1564

10

Cadastral Sheet I.17.I

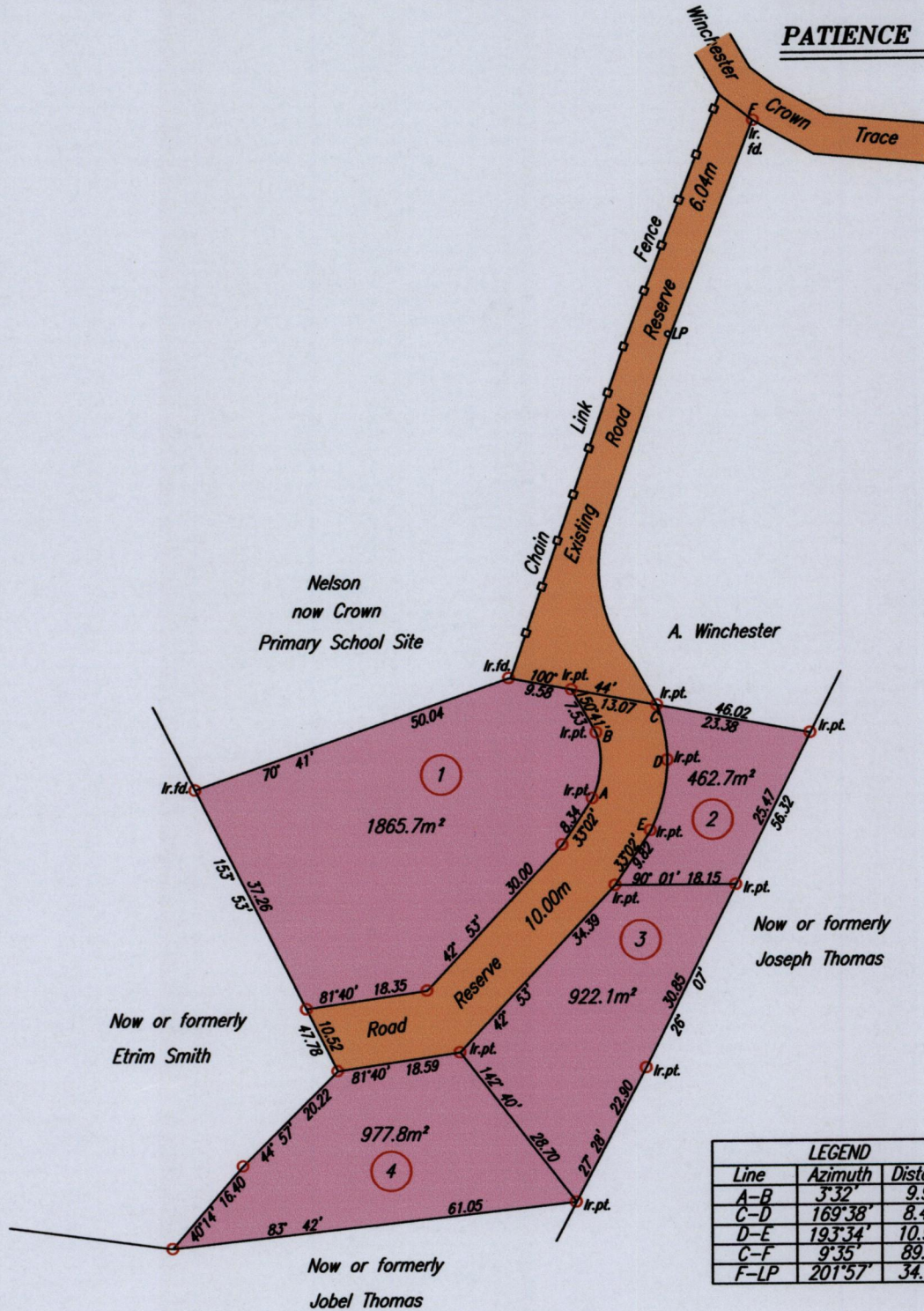
1F
3/c/4

Process ~~102~~ 109338


Ward of Tobago

Parish of St. Andrew

PATIENCE HILL



LEGEND		
Line	Azimuth	Distance
A-B	3°32'	9.94
C-D	169°38'	8.49
D-E	193°34'	10.94
C-F	9°35'	89.58
F-LP	201°57'	34.72



F = (0743819mE 1237631mN)

Co-ordinates obtained by hand held G.P.S.
Zone 20 W.G.S. 84 +/- 5.0m

- Denotes Iron put except where otherwise stated
- Bearings are U.T.M. Grid based on Solar Observations

SCALE 1:1000

Distances are in METRES


PLAN of 4 Parcels of land coloured pink in the Ward of Tobago

Containing Together Four Thousand Two Hundred and Twenty Eight point Three square metres

Surveyed by me, with due authority, in April 2015 for Mc Dougall

Certified Correct in accordance with Regulation 25 (1) of The Land Surveyors Regulations 1998,

Entered



... Hugo Somarsingh ... TTLS

Trinidad & Tobago Land Surveyor . 29th April 2015