

1503

9-94
13F

REFERENCES:

RD.#10868 of 2000
Bk.1046 Fol.42
Bk.995 Fol.214

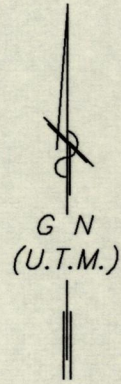
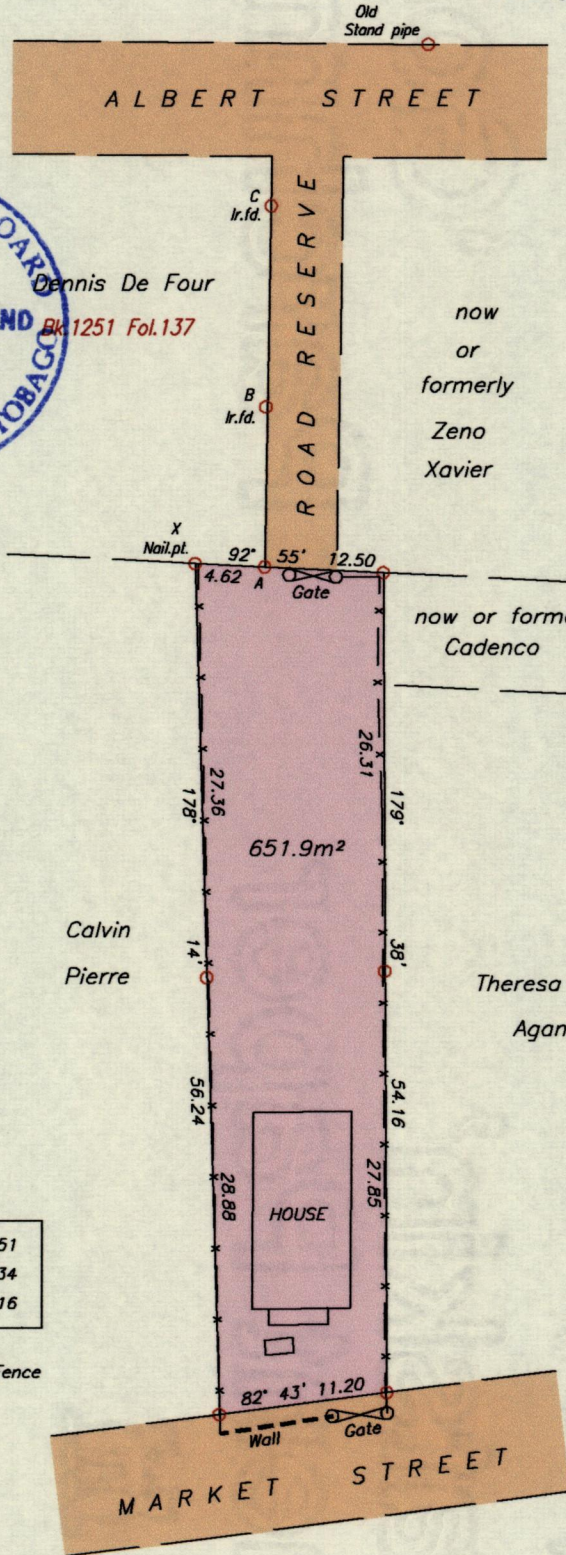
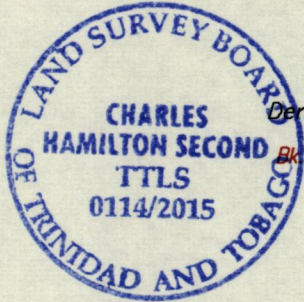
AMENDED PLAN

Cadastral Sheet B.17.L. 4/d

Ward of Tacarigua

County of St. George

Process ID# 111061



Not to Scale

A - B	4' 27'	36.51
B - C	359' 22'	58.34
C - Stand pipe	55' 33'	38.16

— x — Chain Link Fence

X = N 1178110 +/- 5.0m
E 672960
UTM 20 Naparima 1955 Datum
Hand Held GPS

To obtain Cassini bearings add 18 minutes
○ Denotes Iron put unless otherwise stated
Bearings are U.T.M. Grid based on Solar observations

SCALE 1:500
Distances are in METRES

PLAN of a Parcel of land coloured pink in the Ward of Tacarigua
Containing six hundred and fifty one point nine square metres
Surveyed by me, with due authority, in August 2014 for Jacinta De Four
Certified correct in accordance with Regulation 25 (1) of the Land Surveyors Regulations 1998.

Charles H. Second T.T.L.S.

Entered on

Trinidad & Tobago
Land Surveyor

27th July

2015

