

1563

93

U.P.R.N. No.


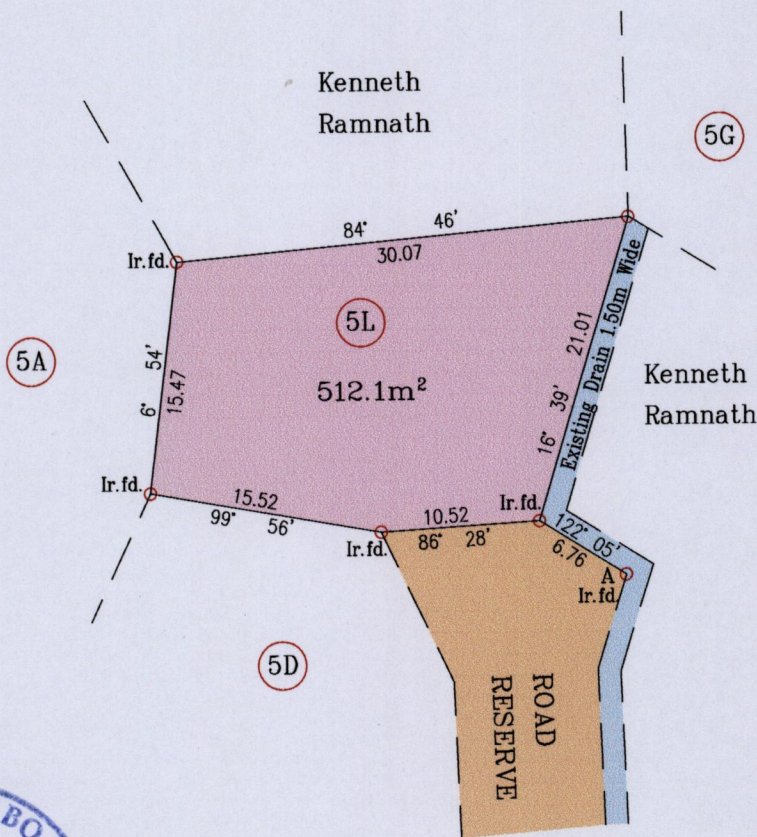
Cadastral Sheet 14 D B.13.M.
1/a

Process ID# 111054

Ward of Tacarigua

County of St. George

G. N.
U. T. M.



Ir.f.d. A = 1183340m N
675435m E
UTM. Zone20,WGS 84 (+/-2.0m)

SCALE 1/ 500

Distances are in metres

○ Denotes Iron put except where otherwise stated

Bearings are U.T.M. Grid based on Solar Observations.

Plan of a Parcel of land coloured pink in the Ward of Tacarigua


Containing five hundred and twelve point one square metres

Surveyed by me,with due authority on January 24th 2008 for Kenneth Ramnath

Certified Correct in accordance with Regulation 25(1) of the Land Surveyors Regulation 1998.

Entered

Hugo Somarsingh
30th July 2015



Trinidad and Tobago Land Surveyor(TTLS)

2015