

1563

92

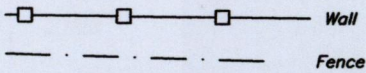
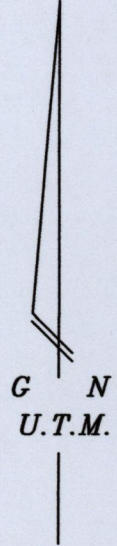
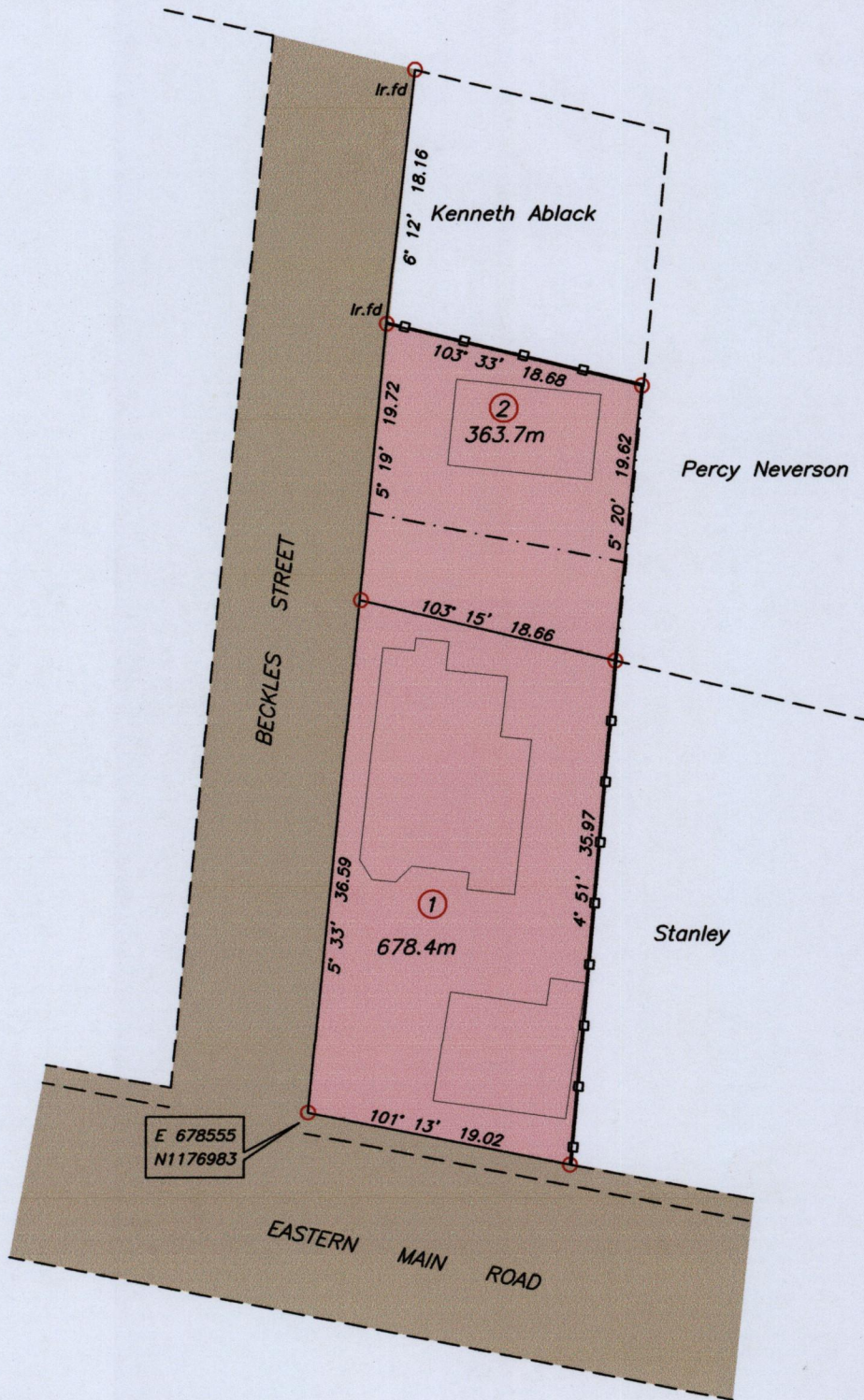
Cadastral Sheet B.18.0.  $\frac{24A}{2/a}$

Registered Deed 201102503337

Ward of Tacarigua

Process 30111049

County of St. George



Co-ordinates are UTM zone 20N Naparima Datum +/-5m  
 obtained from handheld GPS  
 Bearings are U.T.M. grid based on Solar Observations

SCALE 1/500

Distances are in metres



PLAN of 2 Parcels of land coloured pink in the Ward of Tacarigua  
 Containing together one zero four two point one square metres  
 Surveyed by me, with due authority, in May 2013 for Michelle Sarah Oseni  
 Certified correct in accordance with Regulation 25 (1) of  
 the Land Surveyors Regulations 1998,

Checked by..... *[Signature]*

Entered..... Trinidad & Tobago Land Surveyor (TTLS) *24/6/15*

LAL/Plans/o/Oseni

