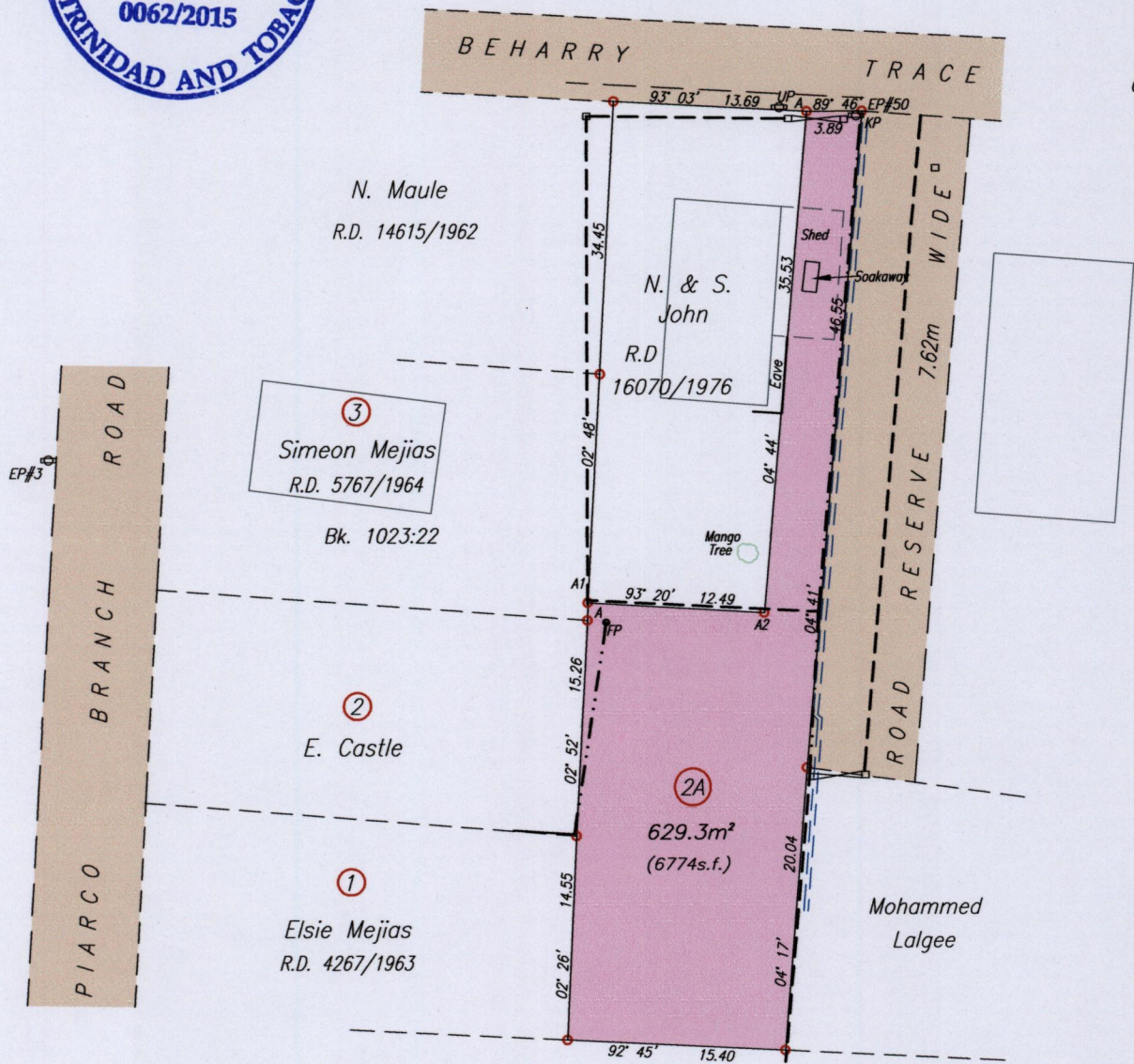



Process ID#109087

Cadastral Sheet B.24.B  $\frac{24E}{4/a}$   
 Ward of Tacarigua  
 County of St. George  
Piarco Branch Road,  
D' Abadie



A	N. 1174 871	Hand Held GPS	
	E. 0683 500	WGS84 Zone20	
Station	Bearing	Distance	Station
A	02° 02'	1.24	A1
Z	317° 50'	11.45	EP#3

now or formerly  
 E. Neblett

- Gate
- Wall
- Wire Fence
- Galvanize Fence

SCALE 1/500  
 Distances are in metres

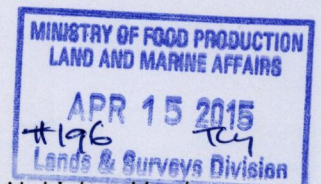
○ Denotes Iron Found unless otherwise stated

Bearings are Cassini Grid based on Solar Observations

PLAN of a Parcel of land coloured pink in the Ward of Tacarigua  
 Containing six two nine point three square metres

Prepared by me with due authority in January 2015 for Jason Maule & Nakisha Maule

Certified Correct In accordance with Regulation 25 (1) of the Land Surveyors' Regulations 1998,



*Signature*

15<sup>th</sup> April

Entered on .....

Trinidad & Tobago Land Surveyor .....2015