

Process SDH 111008

1563

837

CONDOMINIUM SCHEME - La Baja Heights - Maracas Valley

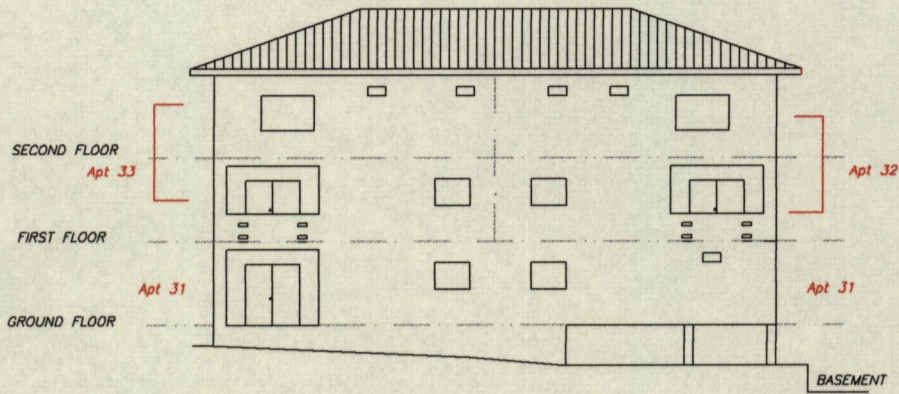
Sheet 4 of 4

Cadastral Sheet 15F/4/b (B.17.H.)  
Ward of Tacarigua  
County of St. George

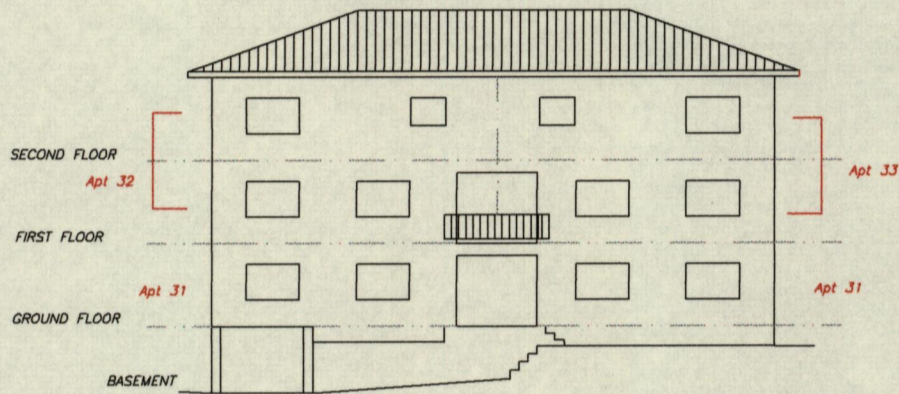
INDEX

- Sheet 1 of 4 - General Location Plan
- Sheet 2 of 4 - Individual Location Plan
- Sheet 3 of 4 - Floor Plan Bldg. 11
- Sheet 4 of 4 - Elevation Bldg. 11

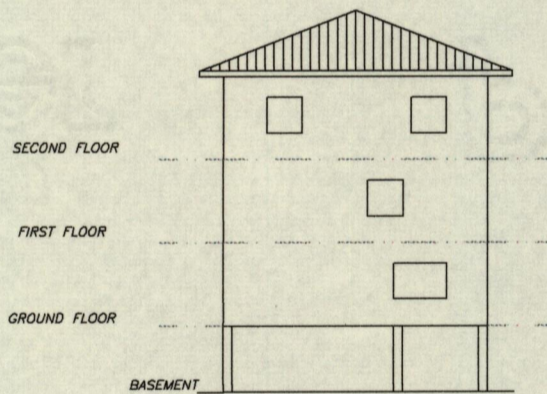
SOUTH WEST ELEVATION BLDG 11




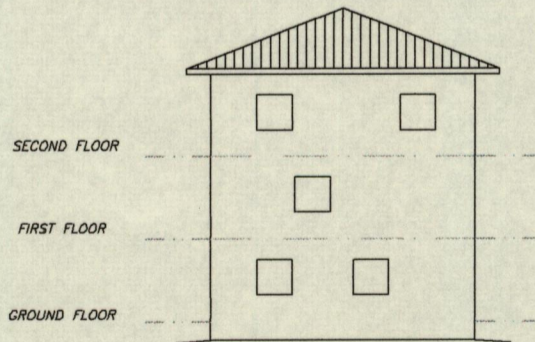
NORTH EAST ELEVATIONS BLDG 11



SOUTH EAST ELEVATIONS BLDG 11



NORTH WEST ELEVATION BLDG 11



SCALE 1:250  
Distances are in METRES

Plan of a Condominium Scheme in the Ward of Tacarigua  
Surveyed by me, with due authority, in June, 2015 for La Baja Heights Ltd.  
Certified Correct in accordance with Regulation 25 (1) of the Land Surveyors' Regulations 1998

Entered

*Brian Moses*  
Trinidad & Tobago Land Surveyor (T.T.L.S.)  
20<sup>th</sup> July 2015

