

Process ID# 110995

1503

135

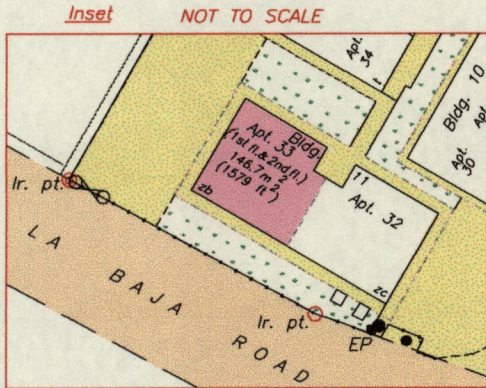
CONDOMINIUM SCHEME - La Baja Heights - Maracas Valley

Sheet 2 of 4

INDEX


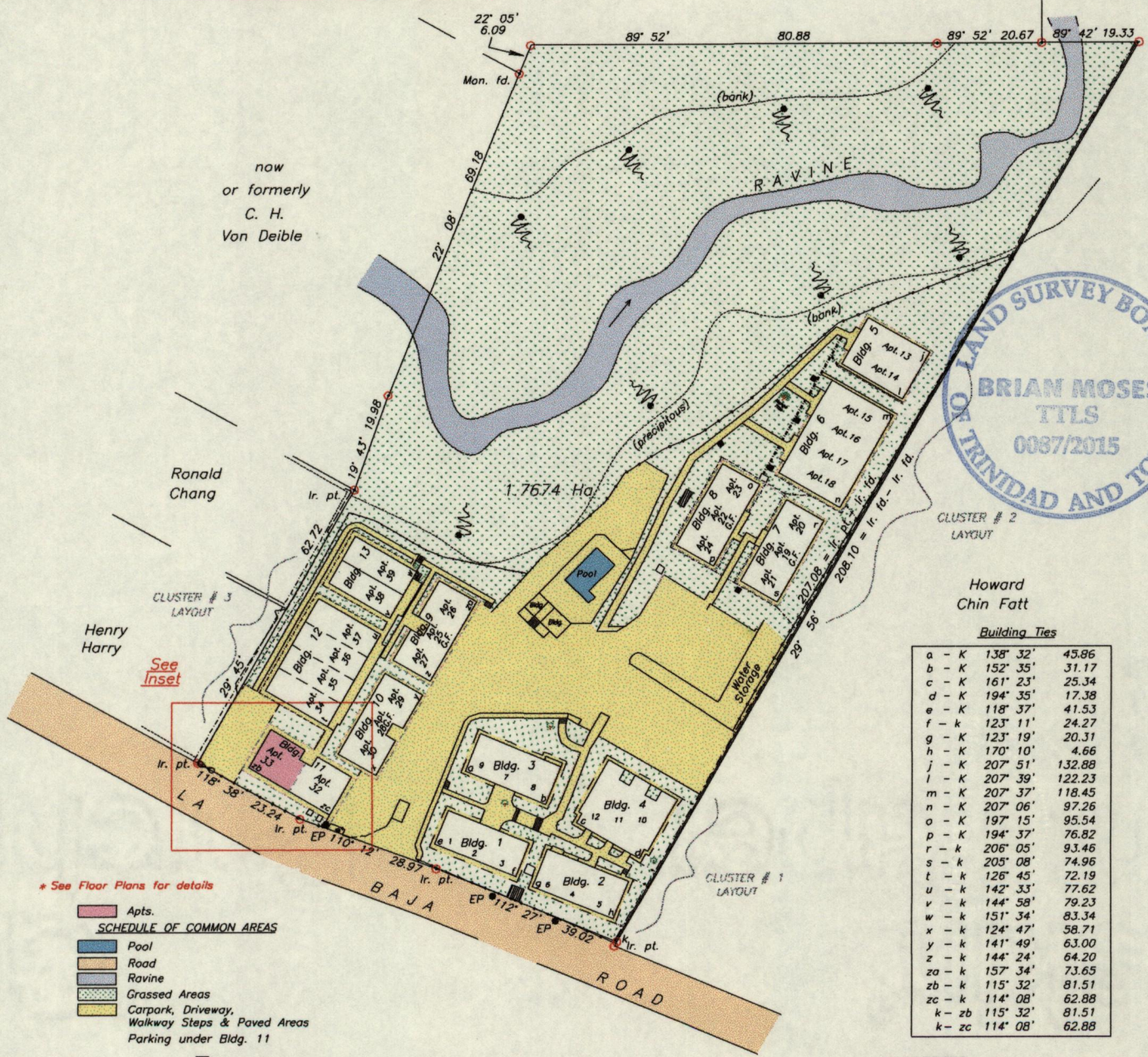
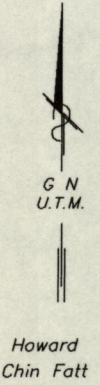
- Sheet 1 of 4 - General Location Plan
- Sheet 2 of 4 - Individual Location Plan
- Sheet 3 of 4 - Floor Plan Bldg. 11
- Sheet 4 of 4 - Elevation Bldg. 11

13F  
 Cadastral Sheet 4/b (B.17.H.)  
 Ward of Tacarigua  
 County of St. George



LA BAJA HEIGHTS  
 MARACAS VALLEY

now or formerly  
 De Four



**Building Ties**

a - k	138' 32"	45.86
b - k	152' 35"	31.17
c - k	161' 23"	25.34
d - k	194' 35"	17.38
e - k	118' 37"	41.53
f - k	123' 11"	24.27
g - k	123' 19"	20.31
h - k	170' 10"	4.66
j - k	207' 51"	132.88
l - k	207' 39"	122.23
m - k	207' 37"	118.45
n - k	207' 06"	97.26
o - k	197' 15"	95.54
p - k	194' 37"	76.82
r - k	206' 05"	93.46
s - k	205' 08"	74.96
t - k	126' 45"	72.19
u - k	142' 33"	77.62
v - k	144' 58"	79.23
w - k	151' 34"	83.34
x - k	124' 47"	58.71
y - k	141' 49"	63.00
z - k	144' 24"	64.20
za - k	157' 34"	73.65
zb - k	115' 32"	81.51
zc - k	114' 08"	62.88
k - zb	115' 32"	81.51
k - zc	114' 08"	62.88

k - N 1179606  
 E 673228  
 Derived From Hand-Held GPS (+/-5 m)  
 UTM Zone 20 Naparima Co-ordinates

SCALE 1:1250  
 Distances are in METRES

○ Denotes Iron found unless otherwise stated  
 Bearings are U.T.M. Grid based on Solar observations

Location Plan of Apt. 33 Bldg. 11 of a Condominium Scheme coloured pink in the Ward of Tacarigua  
 Containing one hundred and forty six point seven square metres (Floor Area)  
 Surveyed by me, with due authority, in May-Nov., 2005, Feb.-June, 2010 & May-June & Oct, 2013 & June, 2015 for La Baja Heights Ltd.  
 Certified Correct in accordance with Regulation 25 (1) of the Land Surveyors Regulations 1998.

Entered

*Brian Moses*  
 Trinidad & Tobago Land Surveyor (T.T.L.S.)  
 20th July 2015

