

1563

83

Process ID# 110989

CONDOMINIUM SCHEME - La Baja Heights - Maracas Valley

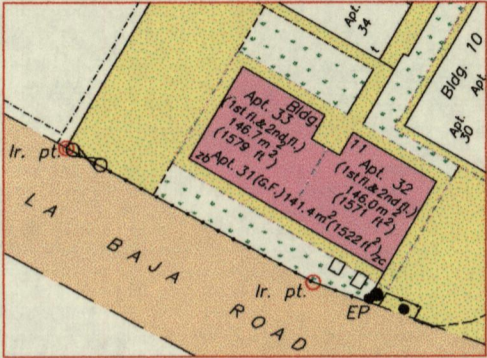
Sheet 2 of 4

INDEX

- Sheet 1 of 4 - General Location Plan
- Sheet 2 of 4 - Individual Location Plan
- Sheet 3 of 4 - Floor Plan Bldg. 11
- Sheet 4 of 4 - Elevation Bldg. 11

13F
Cadastral Sheet 4/b (B.17.H.)
Ward of Tacarigua
County of St. George

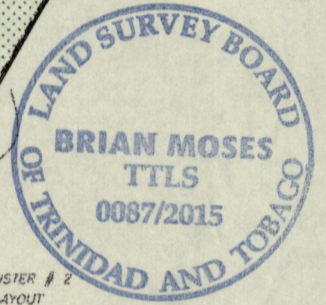
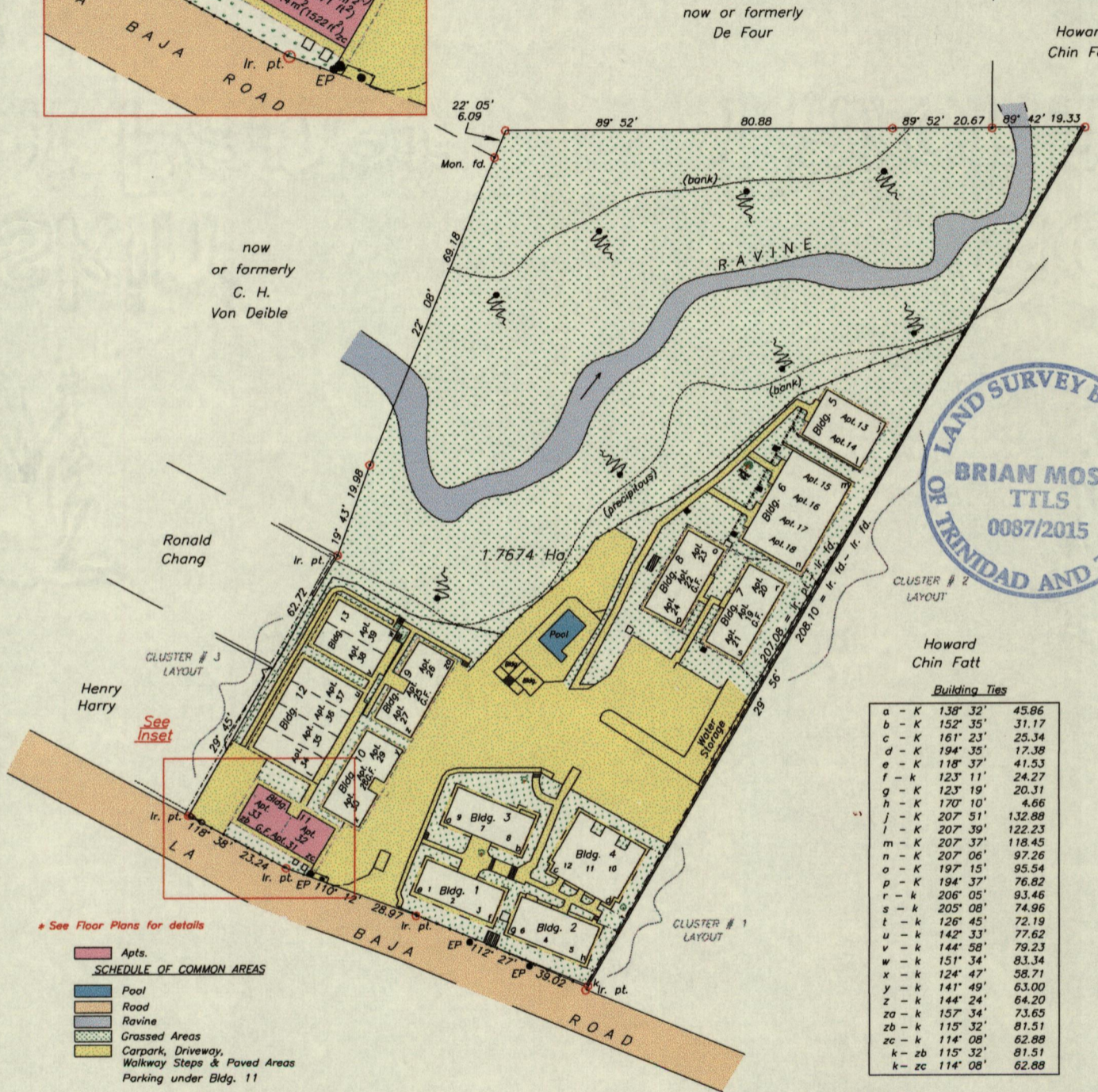
Inset NOT TO SCALE



LA BAJA HEIGHTS
MARACAS VALLEY

G N
U.T.M.

Howard
Chin Fatt



Howard
Chin Fatt

Building Ties

a - k	138' 32'	45.86
b - k	152' 35'	31.17
c - k	161' 23'	25.34
d - k	194' 35'	17.38
e - k	118' 37'	41.53
f - k	123' 11'	24.27
g - k	123' 19'	20.31
h - k	170' 10'	4.66
j - k	207' 51'	132.88
l - k	207' 39'	122.23
m - k	207' 37'	118.45
n - k	207' 06'	97.26
o - k	197' 15'	95.54
p - k	194' 37'	76.82
r - k	206' 05'	93.46
s - k	205' 08'	74.96
t - k	126' 45'	72.19
u - k	142' 33'	77.62
v - k	144' 58'	79.23
w - k	151' 34'	83.34
x - k	124' 47'	58.71
y - k	141' 49'	63.00
z - k	144' 24'	64.20
za - k	157' 34'	73.65
zb - k	115' 32'	81.51
zc - k	114' 08'	62.88
k - zb	115' 32'	81.51
k - zc	114' 08'	62.88

k - N 1179606
E 673228

Derived From Hand-Held GPS (+/-5 m)
UTM Zone 20 Naparima Co-ordinates

SCALE 1:1250
Distances are in METRES

- Denotes Iron found unless otherwise stated
- Bearings are U.T.M. Grid based on Solar observations

Location Plan of 3 Apts. Bldg. 11 of a Condominium Scheme located in the Ward of Tacarigua
Containing four hundred and thirty four point one square metres (Total Floor Area).

Surveyed by me, with due authority, in May-Nov., 2005, Feb.-June, 2010 & May-June & Oct, 2013 & June, 2015 for La Baja Heights Ltd.
Certified Correct in accordance with Regulation 25 (1) of the Land Surveyors Regulations 1998.

Entered

Brian Moses
Trinidad & Tobago Land Surveyor (T.T.L.S.)
20th July 2015

