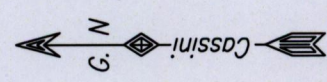
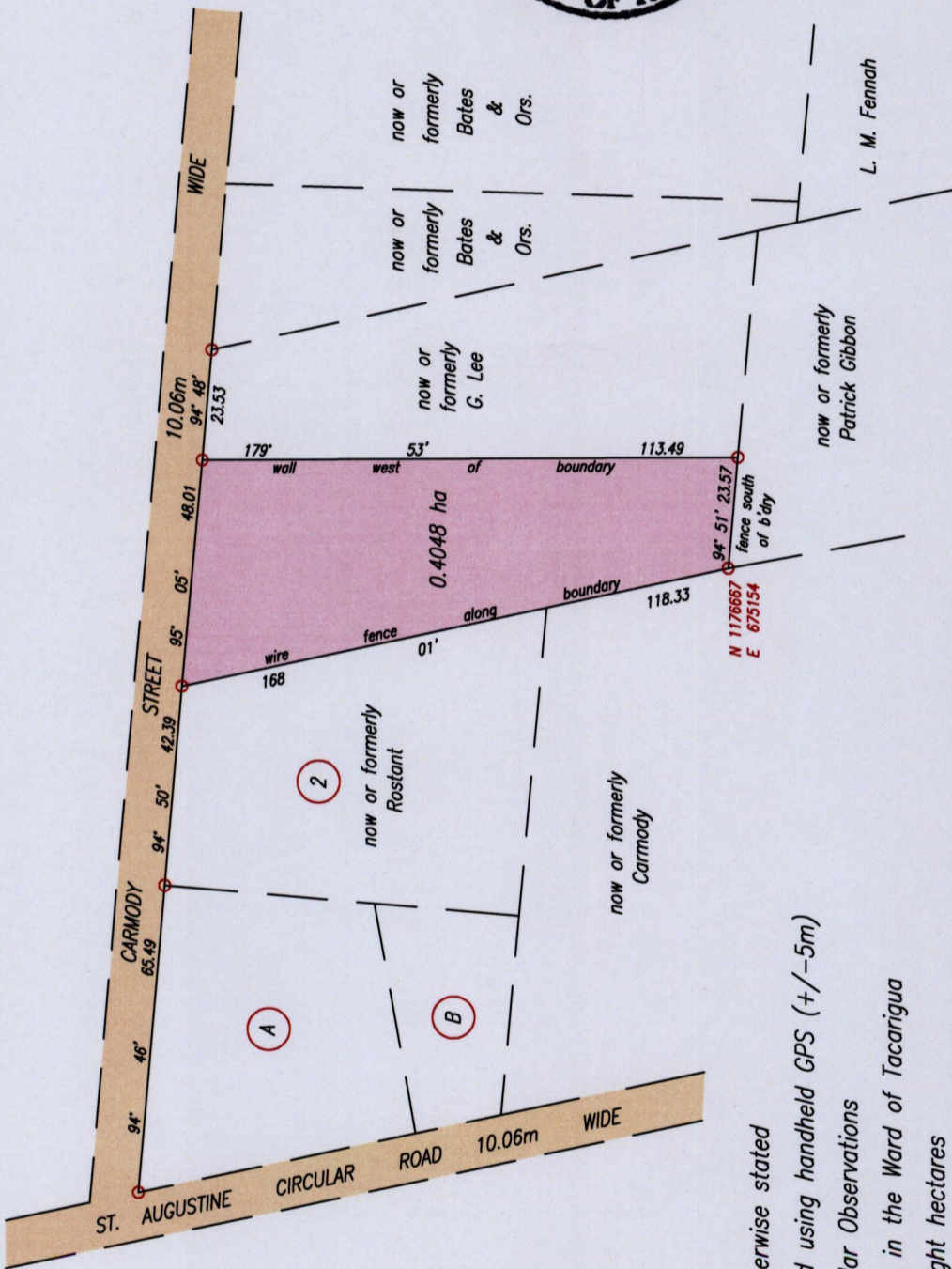



Deed# 200701963644

Process 10-11-073

References	
Bk. 100	fol. 158C
Bk. 947	fol. 107
Bk. 100	fol. 50
Bk. 922	fol. 201
Bk. 100	fol. 158B
Bk. 100	fol. 148
Bk. 100	fol. 134b



1563



SCALE 1:1500  
Distances are in metres

330

○ Denotes Iron found except where otherwise stated  
 Co-ordinates are Naporima/UTM derived using handheld GPS (+/-5m)  
 Bearings are Cassini Grid based on Solar Observations  
 Plan of a Parcel of land coloured pink in the Ward of Tacarigua  
 Containing zero point four zero four eight hectares  
 Surveyed by me, with due authority, on the 13th of July 2015 for the University of the West Indies  
 Certified correct in accordance with Regulation 25 (1) of the Land Surveyors Regulations 1998

Checked by *[Signature]*  
 Entered on *[Signature]*  
 Trinidad & Tobago Land Surveyor . . . . . 17th July 2015  
 FILE PATH = AD4003/C.PERSAD/CAMPUS PROJECTS OFFICE-UMI/16 CARMODY STREET.DWG

