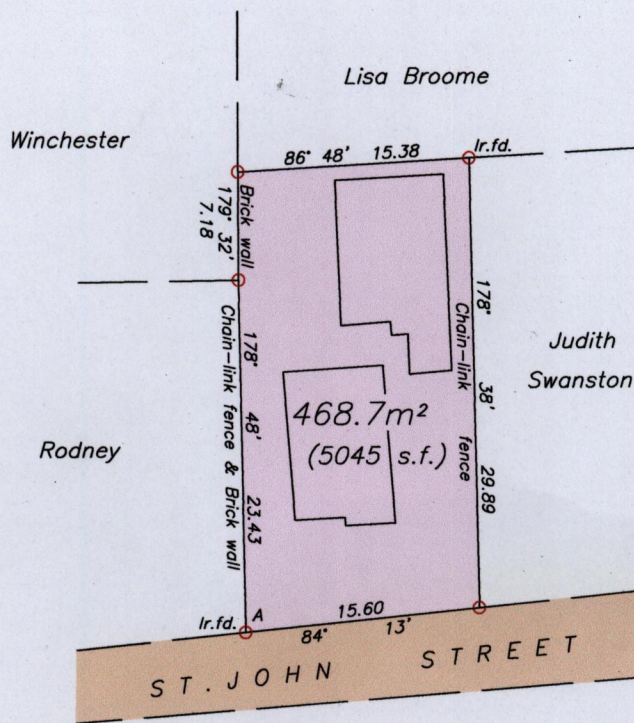
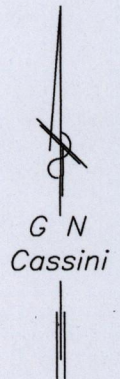


Process JD# 109084

24A
Cadastral Sheet 1/b/1 (B.18.J.)
Ward of Tacarigua
County of St. George
TUNAPUNA




A = N 1177956 +/- 9.0m
E 676387
UTM 20 WGS 84 Hand Held GPS

SCALE 1:500
Distances are in METRES

- Denotes Iron put unless otherwise stated
Bearings are Cassini Grid based on Solar observations

PLAN of a Parcel of land coloured pink in the Ward of Tacarigua
Containing four hundred and sixty eight point seven square metres
Surveyed by me, with due authority, in March 2015 for Scherzon Smith
Certified correct in accordance with Regulation 25 (1) of the Land Surveyors Regulations 1998.



..... Michael Jones T.T.L.S.

Entered on

Trinidad & Tobago 15th April 2015
Land Surveyor

