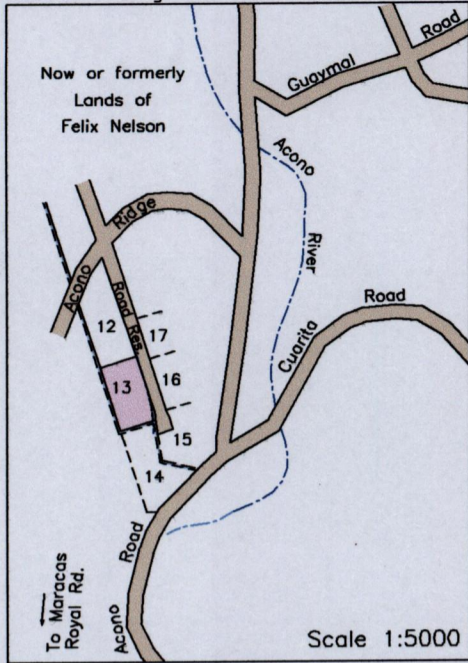


Location Diagram



Cadastral Sheet 1/a (B.13.M.)

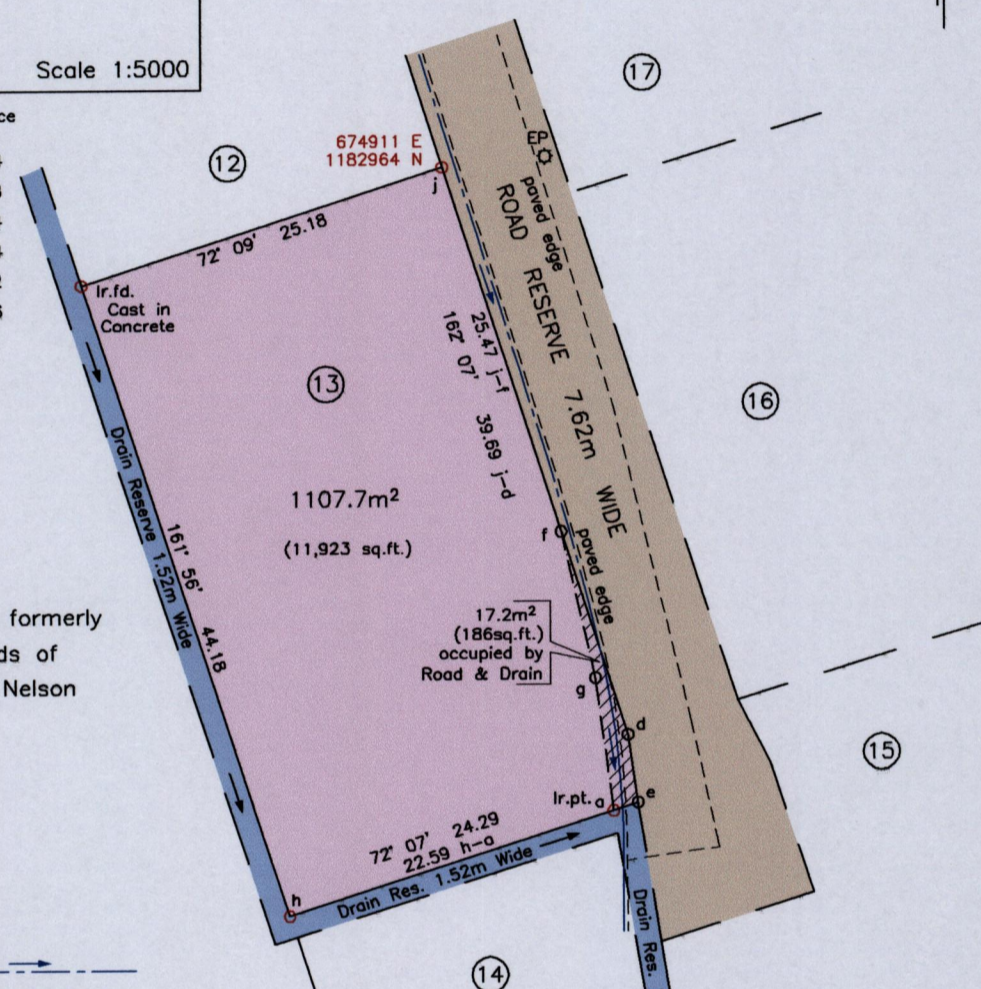
Ward of Tacarigua
County of St. George

Acono, Maracas St. Joseph

Process *SH 110972*

G N
U.T.M.

From	To	Bearing	Distance
d	e	171° 40'	4.54
e	c	170° 47'	27.18
a	b	170° 29'	27.94
b	c	47° 27'	1.84
f	g	167° 10'	10.02
g	a	172° 20'	8.86




Now or formerly
Lands of
Felix Nelson

- Legend**
- Electricity Pole
 - 0.5m Conc. Box Drain
 - Existing Paved Road


Reference:
PLAN P.A.118

- Notes:**
- Denotes Ir.f.d. unless otherwise stated
 - d,e,f,g = No Mark put
 - Bearings are U.T.M. Grid based on Solar Observations
 - Coordinates obtained by handheld GPS (UTM Zone 20, Naparima ± 5.0m)

SCALE 1:500
Distances are in metres



PLAN of a parcel of land coloured pink in the Ward of Tacarigua
Containing one thousand one hundred and seven point seven square metres
Surveyed by me, with due authority, in July 2015 for Patricia Thom
Certified Correct in accordance with Regulation 25(1) of the Land Surveyors Regulations 1998 #213



Checked by *Barry Hernandez*
Entered on Trinidad and Tobago Land Surveyor, *15th July 2015*