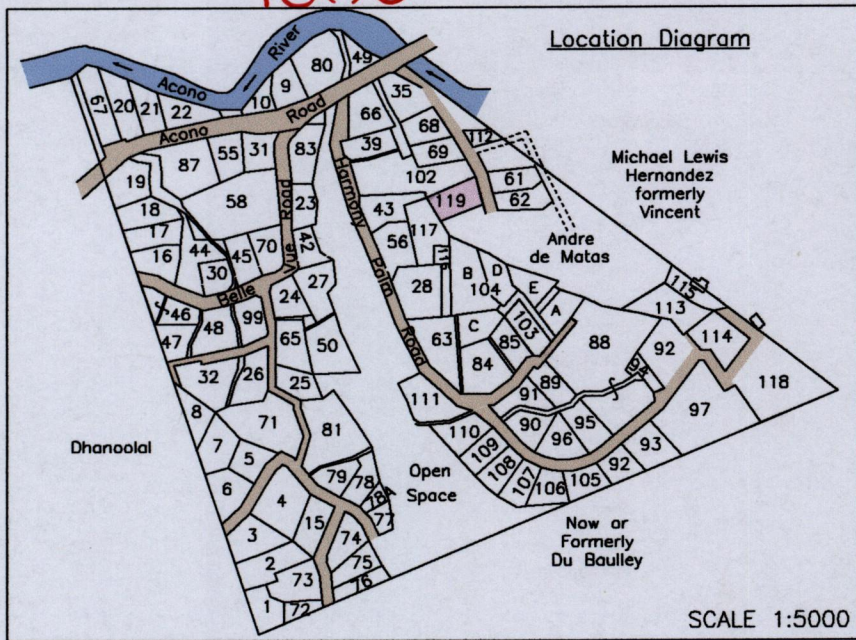


1503


77



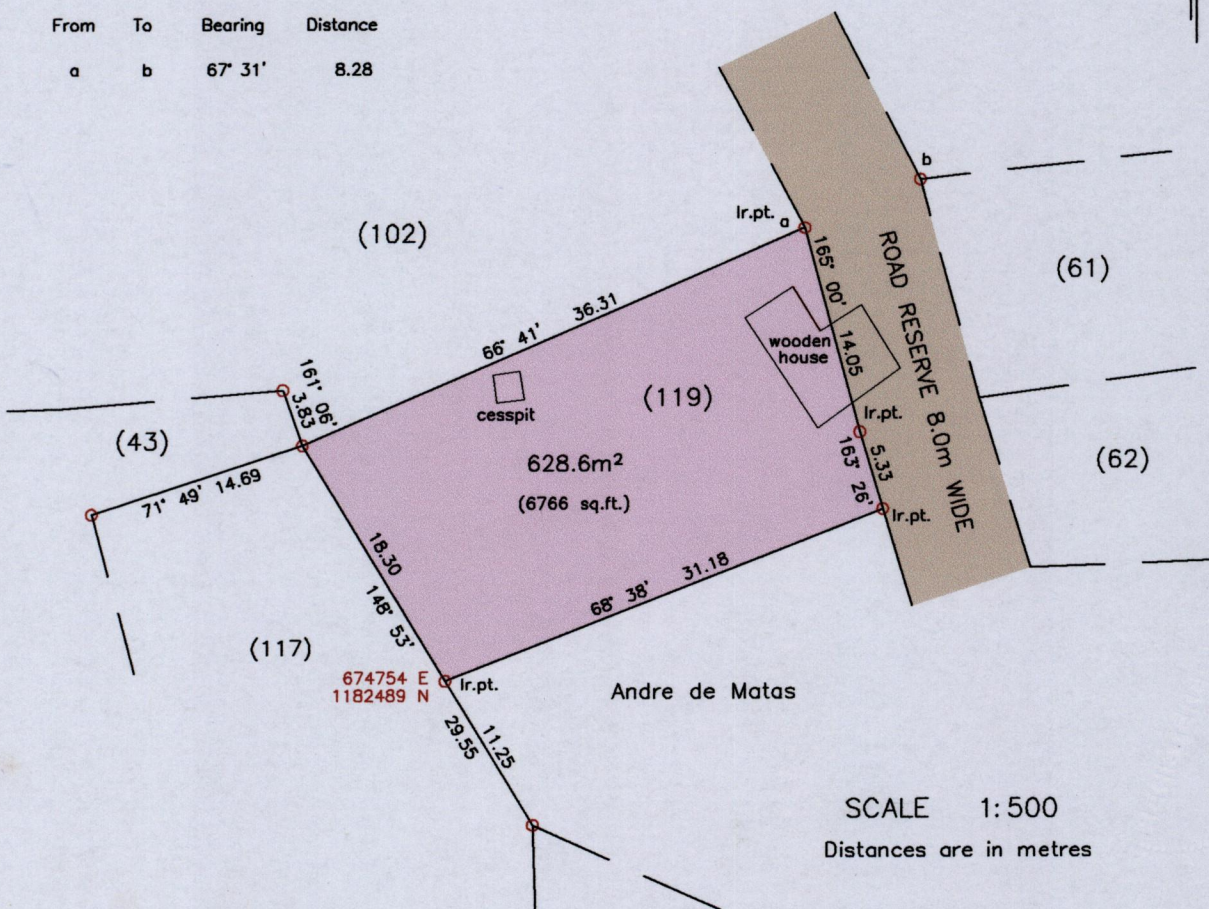
14D
Cadastral Sheet 1/a (B.13.M.)
Ward of Tacarigua
County of St. George

Lot 119 El Prudencio Estate.
Acono, Maracas St. Joseph

Process ID# 110853



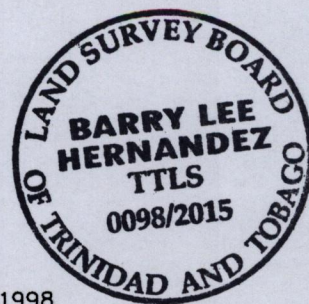
From	To	Bearing	Distance
a	b	67° 31'	8.28



Reference:
Bk.1182 Fol.210

- Notes: ○ Denotes Ir.f.d. unless otherwise stated
Bearings are U.T.M. Grid based on Solar Observations
Previous survey of Lots 117 and 104 by Barry Hernandez in March 2012 for Andre de Matas
Coordinates obtained by handheld GPS (UTM Zone 20, Naparima ± 5.0m)

PLAN of a parcel of land coloured pink in the Ward of Tacarigua
Containing six hundred and twenty eight point six square metres
Surveyed by me, with due authority, in July 2015 for Andre de Matas
Certified Correct in accordance with Regulation 25(1) of the Land Surveyors Regulations 1998.



Checked by
Entered on
Barry Hernandez
Trinidad and Tobago Land Surveyor, 13th July 2015.

