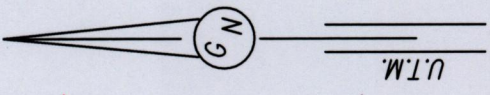



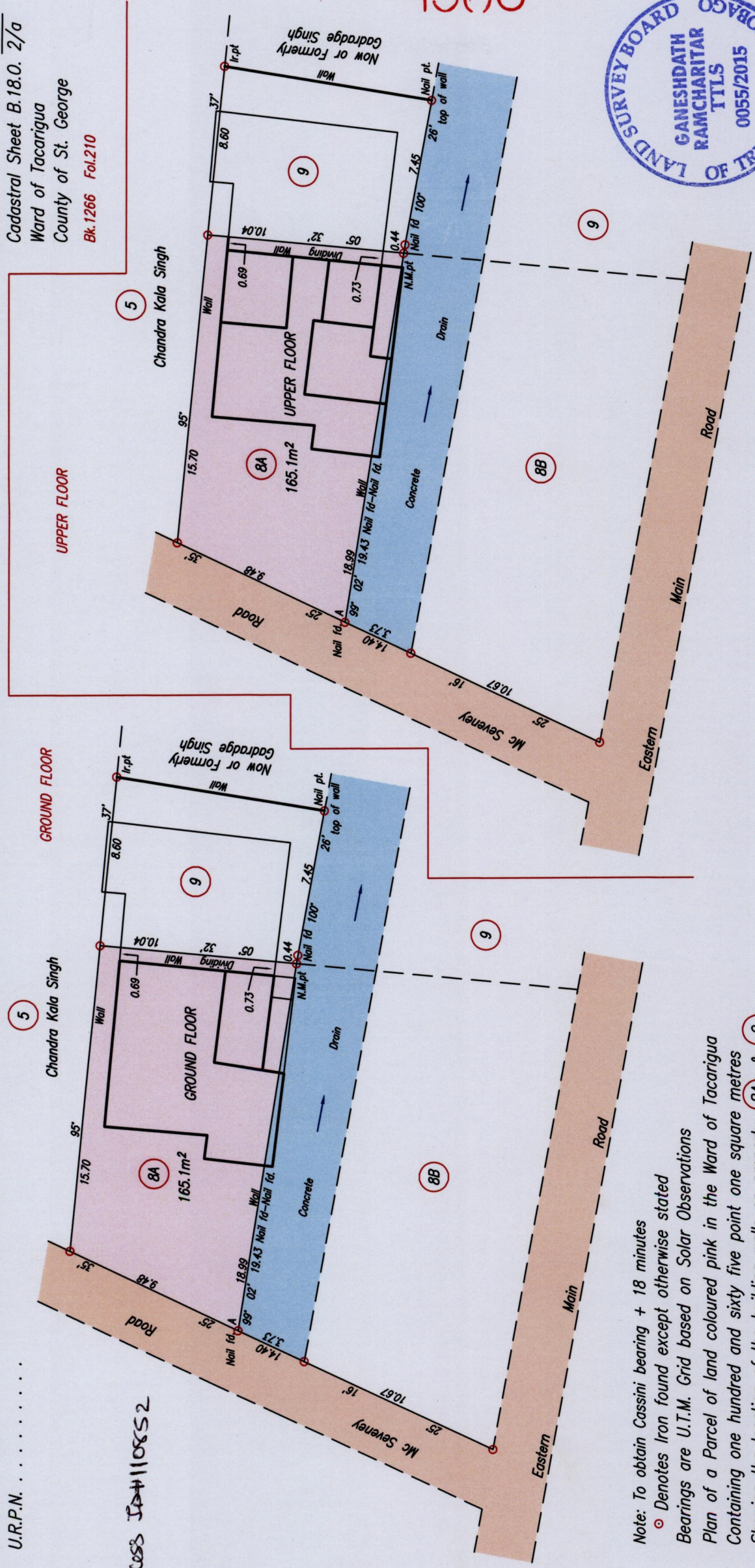
24A
Cadastral Sheet B.18.O. 2/a
Ward of Tacarigua
County of St. George
Bk.1266 Fol.210



1503



76



SCALE 1/250
Distances are in metres

Point A
Co-ordinates obtained by Hand Held G.P.S. (Nap. Datum Zone 20)
Accuracy ± 3m
E 677759m
N 1177143m



U.R.P.N.
Process JH110852

Note: To obtain Cassini bearing + 18 minutes
 • Denotes Iron found except otherwise stated
 Bearings are U.T.M. Grid based on Solar Observations
 Plan of a Parcel of land coloured pink in the Ward of Tacarigua
 Containing one hundred and sixty five point one square metres
 Showing the location of the building walls on property 8A & 9
 Surveyed by me, with due authority, on 12th May 2015 for Jairaj Singh
 Certified Correct in accordance with Regulation 25 (1) of the Land Surveyors' Regulations 1998

Entered on
Ganeshdath Ramcharitar
 10/17
 2015
 Trinidad & Tobago Land Surveyor